

TYPE

AFFIDAVIT OF COMPLETION FORM

ACO-1 WELL HISTORY

2/11/83

State Geological Survey
WICHITA BRANCH

Compt. 21-32-11W
DOCKET NO. NP

SIDE ONE

(Rules 82-3-130 and 82-3-107)

This form shall be filed with the Kansas Corporation Commission, 200 Colorado Derby Building, Wichita, Kansas 67202, within ninety (90) days after the completion of a well, regardless of how the well was completed.

CONFIDENTIAL

FOR INFORMATION REGARDING THE NUMBER OF COPIES TO BE FILED AND APPLICATIONS REQUIRING COPIES OF ACO-1 FORMS SEE PAGE TWO (2), SIDE TWO (2) OF THIS FORM.

Letter requesting confidentiality attached.

Attach ONE COPY of EACH wireline log run (i.e. electrical log, sonic log, gamma ray neutron log etc.)***Check here if NO logs were run.

PLEASE FILL IN ALL INFORMATION. IF NOT AVAILABLE, INDICATE. IF INFORMATION LATER BECOMES AVAILABLE, SUBMIT BY LETTER.

LICENSE # 5050 EXPIRATION DATE 6-30-84

OPERATOR Hummon Corporation API NO. 15-007-21,684

ADDRESS 400 One Main Place, Wichita, KS 67202 COUNTY Barber

FIELD _____

** CONTACT PERSON Wilber Beg PROD. FORMATION _____

PHONE 316/263-8521 _____ Indicate if new pay.

PURCHASER _____ LEASE Donovan

ADDRESS _____ WELL NO. 1

WELL LOCATION SW SE NE

DRILLING CONTRACTOR Big-H Drilling, Inc. 2310 Ft. from north Line and

ADDRESS 400 One Main Place 990 Ft. from east Line of

Wichita, KS 67202 the NE (Qtr.) SEC 21 TWP 32 RGE 11 (W).

PLUGGING CONTRACTOR Big-H Drilling, Inc. WELL PLAT _____ (Office Use Only)

ADDRESS 400 One Main Place _____

Wichita, KS 67202 _____

TOTAL DEPTH 4465 PBTD _____

SPUD DATE 10/24/83 DATE COMPLETED 11/1/83

ELEV: GR 1514 DF 1525 KB 1527

DRILLED WITH (CABLE) (ROTARY) (AIR) TOOLS.

DOCKET NO. OF DISPOSAL OR REPRESSURING WELL BEING USED TO DISPOSE OF WATER FROM THIS LEASE _____

Amount of surface pipe set and cemented 214 DV Tool Used? _____

TYPE OF COMPLETION THIS AFFIDAVIT APPLIES TO: (Circle ONE) - Oil, Shut-in Gas, Gas, Dry, Disposal, Injection, Temporarily Abandoned. If OWWO, indicate type of re-completion _____. Other completion _____. NGPA filing _____.

ALL REQUIREMENTS OF THE STATUTES, RULES AND REGULATIONS PROMULGATED TO REGULATE THE OIL AND GAS INDUSTRY HAVE BEEN FULLY COMPLIED WITH.

A F F I D A V I T

Wilber Berg, being of lawful age, hereby certifies that:

I am the Affiant, and I am familiar with the contents of the foregoing Affidavit. The statements and allegations contained therein are true and correct.

WELL PLAT (Office Use Only)

KCC _____
KGS
SWD/REP _____
PLC _____
NGPA _____

Date: DEC 1 1984

FROM CONFIDENTIAL

Side TWO

OPERATOR W. H. 1-8-78 Common Corporation LEASE NAME Donovan SEC 21 TWP 32 RGE 11 (W)
 WELL NO 1

FILL IN WELL INFORMATION AS REQUIRED;

Show all important zones of porosity and contents thereof; cored intervals, and all drill-stem tests, including depth interval tested, cushion used, time tool open, flowing and shut-in pressures, and recoveries.

Show Geological markers, logs run, or other Descriptive information.

Formation description, contents, etc.

Top

Bottom

Name

Depth

Check if no Drill Stem Tests Run.
 Check if samples sent Geological Survey.

ELECT. LOG TOPS

DST #1: 3595-3692'
 OP 60/90/90/90
 Rec. 191' O&GCM (10% oil, 20% gas, 70% mud)
 600' GIP
 FP 59-79/108-108
 SIP 489-451
 HP 1779-1749

Ind. Cv.	2605 -1078
Wab.	2661 -1134
Tarkio Lm	2822 -1295
Elgin	3407 -1880
Heebner	3590 -2063
Dgls. Sh.	3678 -2151
Lansing	3771 -2244
Miss	4416 -2889
LTD	4465

If additional space is needed use Page 2

Report of oil strings set — surface, intermediate, production, etc.

CASING RECORD (New) or (Used)

Purpose of string	Size hole drilled	Size casing set (in O.D.)	Weight lbs/ft.	Setting depth	Type cement	Sacks	Type and percent additives
Surface	12 1/4	8-5/8	23 #	214	Common	215	2% gel 3%cc

LINER RECORD

PERFORATION RECORD

Top, ft.	Bottom, ft.	Sacks cement	Shots per ft.	Size & type	Depth interval

TUBING RECORD		
Size	Setting depth	Pecker set at

State Geological Survey
WICHITA BRANCH

21-32-11W^{8'}
CONFIDENTIAL

DRILLERS LOG

#1 Donovan

CASING RECORD: 8-5/8" @ 214'
w/215 sx. cement
D & A


COMPANY: Hummon Corporation
CONTRACTOR: Big-H Drilling, Inc.
COMMENCED: October 24, 1983
COMPLETED: November 1, 1983

DESCRIPTION: SW SE NE
Sec. 21-32S-11W
Barber County, KS
ELEV: 1527 KB


<u>FORMATION</u>	<u>FROM</u>	<u>TO</u>	<u>REMARKS</u>
Red Beds	0	220	
Shale & Red Beds	220	1188	
Shale & Lime	1188	4030	
Lime & Shale	4030	4182	
Shale & Lime	4182	4369	
Lime & Chert	4369	4465	
RTD		4465	


I certify that this is a true and correct copy of the above log to the best of my knowledge.

BIG-H DRILLING, INC.


Karen R. Tennis

Subscribed and sworn to before me this 8th day of November, 1983.




Notary Public
Kerry S. Graber

RELEASED
Date: DEC 1 1984
FROM CONFIDENTIAL