

KANSAS DRILLERS LOG

API No. 15 — 007 — 20737
County Number

Operator

Texas Oil & Gas Corp.

Address

200 W. Douglas Suite 300 Wichita, Ks. 67202

Well No.

1

Lease Name

Allen "C"

Footage Location

2110 feet from (N) (S) line 825 feet from (E) (W) line

Principal Contractor

Xplor Drilling Co.

Geologist

Spud Date

5-5-79

Total Depth

4887'

P.B.T.D.

4300'

Date Completed

7-15-79

Oil Purchaser

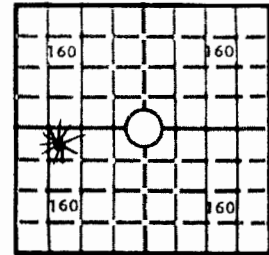
N/A

S. 28 T. 32S R. 14 W

Loc. 825' FWL 2110' FSL SW

County Barber

640 Acres
N



Locate well correctly

Elev.: Gr. 1955'

DF KB 1963

CASING RECORD

Report of all strings set — surface, intermediate, production, etc.

Purpose of string	Size hole drilled	Size casing set (in O.D.)	Weight lbs/ft.	Setting depth	Type cement	Sacks	Type and percent additives
Surface		8-5/8"	28#	335'	Class "A"	300	2% gel, 3% CaCl ₂
Production		2-7/8"	6.5#	4880'	Class "A"	300	10% NaCl, 75% D-2
							5# sx/Gilsonite
							w/10 PH

LINER RECORD

Top, ft.	Bottom, ft.	Sacks cement
N/A	N/A	N/A

PERFORATION RECORD

Shots per ft.	Size & type	Depth interval
2 JSPF	2-7/8"	4776-82'
2 JSPF	2-7/8"	4208-12'

TUBING RECORD

Size	Setting depth	Packer set at
N/A	N/A	N/A

ACID, FRACTURE, SHOT, CEMENT SQUEEZE RECORD

Amount and kind of material used	Depth interval treated
Acidized w/500 gal. 15% NEA	4776-82'
Frac w/19,400 gal. & 22,500# sand	4776-82'

INITIAL PRODUCTION

Date of first production 3-5-80		Producing method (flowing, pumping, gas lift, etc.) flowing			
RATE OF PRODUCTION PER 24 HOURS	Oil N/A bbls.	Gas 1375 MCF	Water none bbls.	Gas-oil ratio N/A CFPB	
Disposition of gas (vented, used on lease or sold) Cities Service			Producing interval(s) 4208-12'		

INSTRUCTIONS: As provided in KCC Rule 82-2-125, within 90 days after completion of a well, one completed copy of this Drillers Log shall be trans- are available from the Conservation Survey of Kansas, Lawrence, Kansas

P1

WELL LOG

28-32S-14W
State Geological Survey
WICHITA, BRANCH

Allen C #1
2110' FSL & 825' FWL
Section 28-32S-14W
Barber Co., Kansas


OPERATOR: TEXAS OIL AND GAS CORP.
CONTRACTOR: XPLODR DRILLING CO.

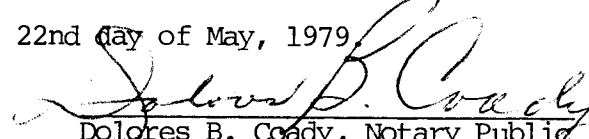
COMMENCED: 5-5-79
COMPLETED: 5-17-79
CASING RECORD: 8 5/8 @ 335'
2 7/8 @ 4880'

<u>FORMATION</u>	<u>FROM</u>	<u>TO</u>
Sand	0	782
Red Bed	782	1178
Lime & Shale	1178	3625
Lime, Shale & Sand	3625	4064
Lime & Shale	4064	4267
Mississippi	4267	4825
Chert, Lime & Shale	4825	4887
R.T.D.	4887	

STATE OF KANSAS)
) SS:
COUNTY OF SEDGWICK)

I certify that this is a true and correct copy of the Driller's Log of the well drilled 2110' FSL & 825' FWL of Section 28-32S-14W, Barber Co., Kansas, to the best of my knowledge and belief.

XPLODR DRILLING COMPANY

Kirby C. Evers, Vice President

Subscribed and sworn to before me this 22nd day of May, 1979.

Dolores B. Coady, Notary Public

MY COMMISSION EXPIRES:

