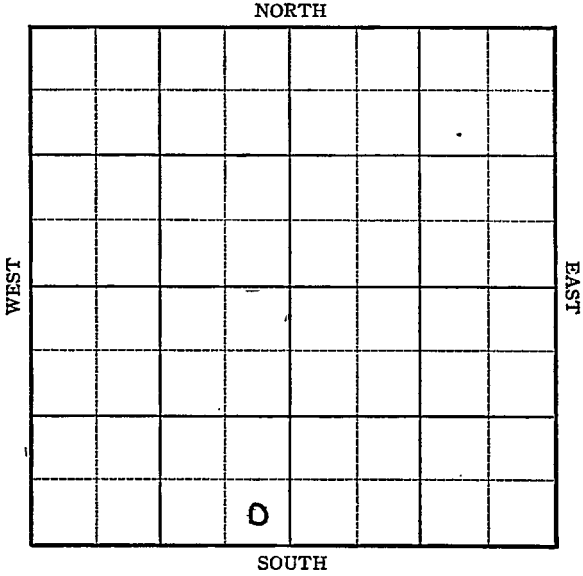


KANSAS

Section 11 Township 32 Range 14W

Well No. #1 Lake

Company Continental



Sec. 11 Twp. 32 R. 14W

Well No. #1, Lake Farm _____

Continental Company

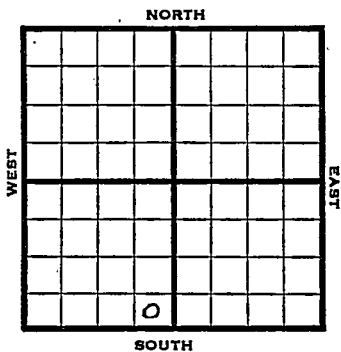
Wildcat

_____ Ft. from N. Line

330' Ft. from S. Line

330' Ft. from E. Line

_____ Ft. from W. Line



SE SW

11946

1722

REPORT

- 6/12 Location
- 6/18 Derrick
- 6/26 "
- 7/3 16" @ 208 W⁰C
- 7/9 13" @ 1132 WOC
- 7/16 Drlg 2650'
- 7/23 Lans 3883
Drlg 4015'
- 7/30 Miss 4412
Drlg 4500'
- 8/6 Viola 4692
Simp 4830
Arb 4904
TD 4958'
Run csg
- 8/13 7" @ 4777 RUST
- 8/20 " "
- 8/27 " "
- 9/5 Arb. 4909
TD 4958'
Abandoned

ABANDONED

Kansas Pool Name WildcatMap No. 93 Sec. 11 Twp. 32 R. 14WWell No. 1 LakeContinental Company**ABANDONED**

Contractor

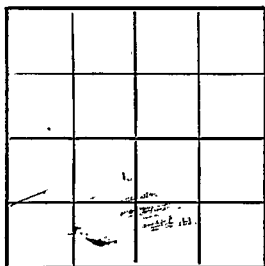
SE SW

E 11, 1722
SECTION PLAT

_____ Ft. from N. Line

330 Ft. from S. Line330 Ft. from E. Line

_____ Ft. from W. Line

Barber County

Location _____

Rig up _____

Drilling and Remarks:

Per 4909

RECORD

Cased _____ in., _____ ft.

Sand _____

Gas _____

Oil _____

Total Depth 4958

PRODUCTION

1st 24 hrs. Nat. _____

1st 24 hrs. after shot _____

Gas _____ Cu. Ft.

Dry Hole _____

Abandoned _____

Date

SEP 5 1946 19S. J. LEWIS Scout