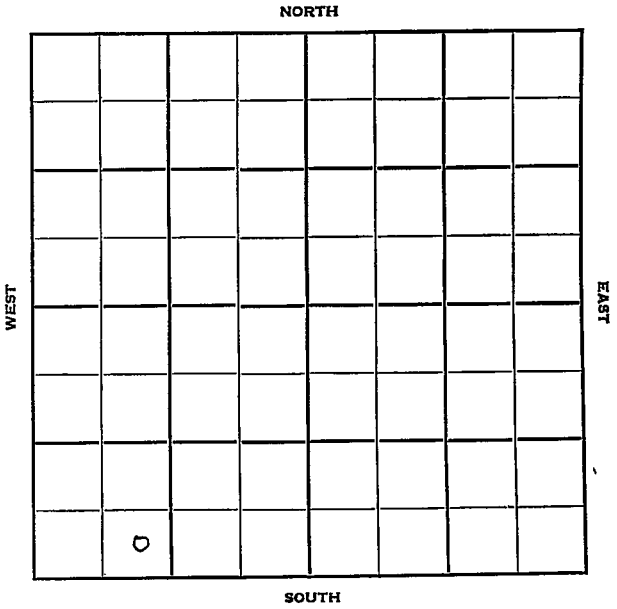


Section 36 Township 32 Range 14-W

Well No. #1 Rinke

Company W. J. Coppinger



Barber  
32

KANSAS

14W

Sec. 36 Twp. 32 R. 14W

Well No. #1 Rinke Farm

W. J. Coppinger Company

Coppinger - Contr. Contractor

Wildcat

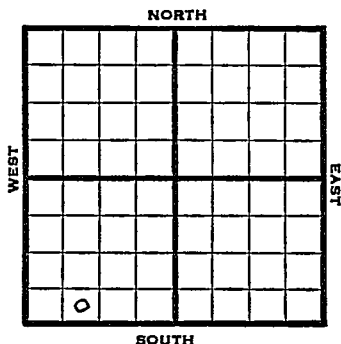
Ft. from N. Line

330' Ft. from S. Line

Ft. from E. Line

990' Ft. from W. Line

SE SW SW



1950

Elev 1968' REPORT

10/11

RUR

11/15

Spud 10-14-50

8" @ 794

Top 3398

Lans 4247

DST 4752-75 opn 1 hr rec 900' gcw

Max 5053

Simp sh 5187

Sand 5288-5300

TD 5313

D&A

**ABANDONED**

Toronto 4084

Miss 4748

Viola 5076

Simp sd 5210-16

Arb 5300



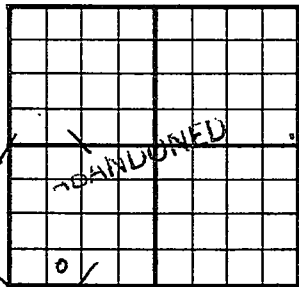
County Barber State Kansas

Sec. 36 (Blk. Twp.) 32 (Sur. Rge.) 14W Map No.

Operator W. J. Coppinger

Well No. 1 Farm Rinke

Elev. 1968 Location SE SW SW



330 Ft. From S Line SW

990 Ft. From W Line Quarter

1st. Report

Completion NOV 15 1950

Remarks

Coppinger - Contr.

Spudding Date 10-14-50

Drig. Data D & A TD 5313

8" @ 794 Top. 3398 Toronto 4084

Lans. 4247 Miss. 4748 DST 4752-75

open 1 hr. Rec. 900' gcw Mag. 5053

Viola 5076 Simp. sh. 5187 Simp. sd. 5210

-16 Sand 5288-5300 Arb. 5300 TD 5313

D & A