FORM 51 25M 3-49 PETROL

Barber

KANSAS

Section 12 Township 32 Range 15W

Well No. #1 Smith

Company Champlin Ref. et al

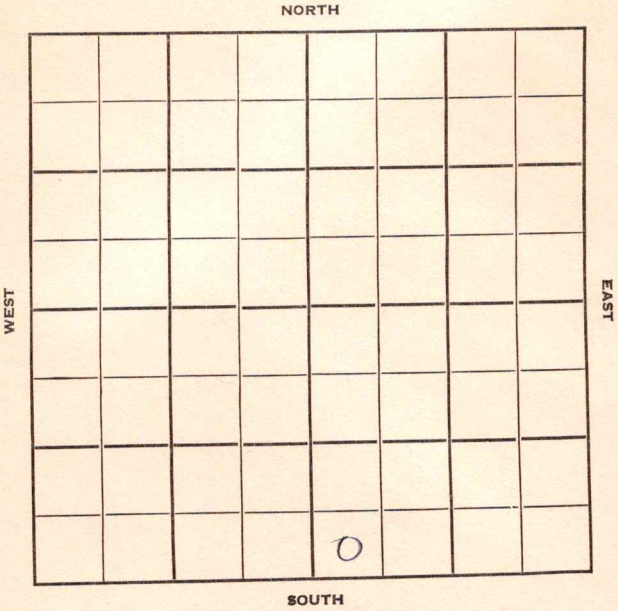

FORM 252-B
10M 9-49 PETROL

KANSAS

Barber

Sec. 12 Twp. 32 R. 15W

Well No. #1 Smith Farm

Champlin Ref. Et al Company

Contractor

Wildcat

Ft. from N. Line

330' Ft. from S. Line

Ft. from E. Line

330' Ft. from W. Line

SW SW SE

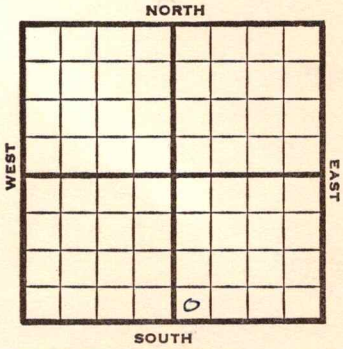

1950	Elev 1943' REPORT
3/15	Location
4/19	TD 5150' 10"@ 444' DST 4169-99 Rec 70' gas cut mud 180' salt wtr. DST 4950-86 Rec 450' gas cut mud 1900' salt wtr opn 40 mins. Simp sd 4982' DST 4986-95 opn 15 mins. Rec 500' gassy mud 1500' salt wtr. Arb. 5098' TD 5150' D&A Aband.

ABANDONED

Form 26 200 Bks. 11-49 Petrol

Kansas

Wildcat

Map No._____ Sec. 12 Twp. 32 R. 15W

Well No. 1 Smith

Champlin Ref. etal.
Company

Contractor

SW SW SE

SECTION PLAT

_____ Ft. from N. Line

330 Ft. from S. Line

_____ Ft. from E. Line

330 Ft. from W. Line

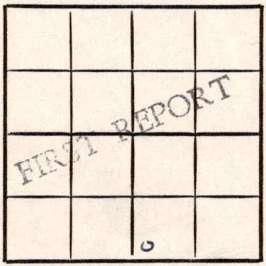

Barber County

Location x

Rig up

Drilling and Remarks:

RECORD

Cased _____ in., _____ ft.

Sand

Gas

Oil

Total Depth

PRODUCTION

1st 24 hrs. Nat.

1st 24 hrs. after shot

Gas _____ Cu. Ft.

Dry Hole

Abandoned

Date

MAR 1 5 1950 19

J. E. TYRA
Scout

Form 26 200 Bks. 11-49 Petrol

Kansas Wildcat

Map No. _____ Sec. 12 Twp. 32 R. 15W

Well No. 1 Smith

Champlin Ref. etal. Company

Contractor

SW SW SE

El. 1943

SECTION PLAT

_____ Ft. from N. Line

330 Ft. from S. Line

_____ Ft. from E. Line

330 Ft. from W. Line

Barber County

Location _____

Rig up _____

Drilling and Remarks:

10" @ 444

~~Dmg.~~

DST 4169-99

Rec. 70' gas cut mud

180' salt water

DST. 4950-86

Rec. 450' gas cut mud

1900' salt water

open 40 min.

RECORD

Cased _____ in., _____ ft.

Sand _____

Gas _____

Oil _____

Total Depth 5150

PRODUCTION

1st 24 hrs. Nat. _____

1st 24 hrs. after shot _____

Gas _____ Cu. Ft.

Dry Hole _____

Abandoned _____

Date APR 19 1950 19

J. E. TYRA Scout

Simp. sd. 4982
DST 4986 - 95 open 15 min.
Rec. 500' gassy mud
1500' salt water
arb. 5098
T.D. 5150
D+A

APR 28 1950

Scout Cards Edith
Land Small Map
Land Wall Map
Tracings
France Map
Pierce Map
Misc.