KANSAS

FORM 51 5M 1-42 PETROL

Barber

Section 22 Township 32 Range 15-W

Well No. #1 Allen

Company Champlin Oil & Refining

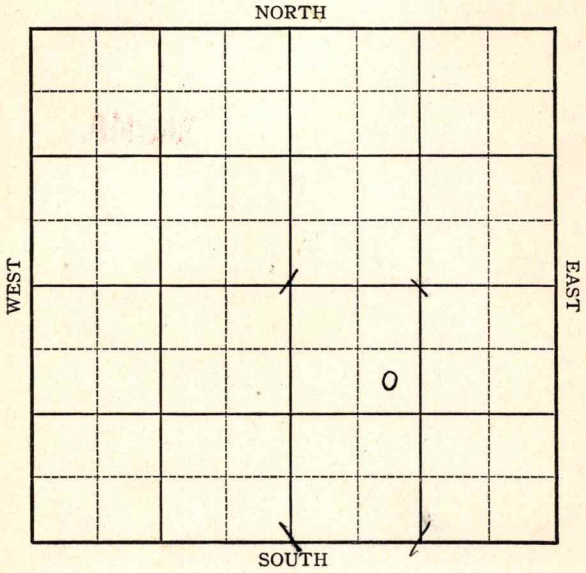

FORM 252-A
5M 9-42 GASS

KANSAS

Barber

Sec. 22 Twp. 32 R. 15 15-W

Well No. #1 Allen Farm

Champlin Oil & Refining Company

Wildcat

990 Ft. from N. Line

Ft. from S. Line

Ft. from E. Line

990 Ft. from W. Line

Elev. 1942

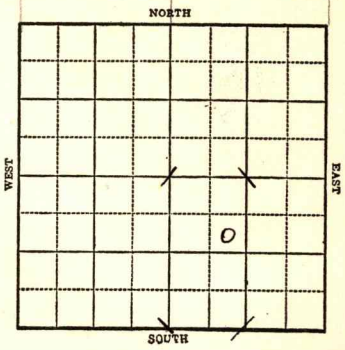

1943	REPORT
3/3	Location.
3/10	"
3/17	Rotary
3/24	"
3/31	12" @ 505 Drlg. 1700'
4/7	Drlg. 3200'
4/14	Lans 4240 T.D. 4299 no shows
4/21	Miss 4270 Drlg. 4820'
4/28	Viola 4995 5" @ 5005 T.D. 5010 RUST 1/10 M. gas
5/3	Top Viola 4995 T.D. 5010 Flow 10 bbls oil per hour natural Acidized 1500 gallons then flowed into pits 2 hours. Estimated 200 bbls per hour 29 Gravity (Telegram)
5/5	T.D. 5014' Est. flow 200 oil per hr. 2 hrs. Gravity 29
5/8	Flowed 533 oil 28.7 gravity in $1\frac{1}{4}$ hours - no water - $11\frac{1}{2}$ M gas (Telegram)

OVER

1943
5/12 Flow 566 oil $1\frac{1}{4}$ hrs. Gravity 29.6

5/19 Viola 4995
7" - 5005
1500 acid
Flow 2785 Pot.
T.D. 5014
T.D. 29.6

COMPLETED

COMPLETED

Form 26 200 Bks 5-42 Petrol Barber

KANSAS

Map No. 93 Sec. 22 Twp. 32 R. 15W

Well No. 1 Allen

Champlin Oil & Refining Company

FIRST REPORT Contractor

SE NW SE

990 Ft. from N. Line

Ft. from S. Line

Ft. from E. Line

990 Ft. from W. Line

WILDCAT

SECTION PLAT



Location XXX

Rig up

Drilling and Remarks:

RECORD

Cased in., ft.

Sand

Gas

Oil

Total Depth

PRODUCTION

1st 24 hrs. Nat.

1st 24 hrs. after shot

Gas Cu. Ft.

Dry Hole

Abandoned

Date

MAR 3 1943 19

S. J. LEWIS Scout

Form 26 200 Bks 5-42 Petrol

KANSAS

Barber

Map No. 73 Sec. 22 Twp. 32 R. 15W

Well No. 1 Allen

Champlin Oil & Refining Company

COMPLETED Contractor

SE NW SE

990 Ft. from N. Line

Ft. from S. Line

Ft. from E. Line

990 Ft. from W. Line

SECTION PLAT

		6	

WILDCAT

Location

Rig up

Drilling and Remarks:

Viola 4995

7" @ 5005

1500 acid

Flow 2785 B.J.

296 Gr

RECORD

Cased in., ft.

Sand

Gas

Oil

Total Depth 5014

PRODUCTION

1st 24 hrs. Nat.

1st 24 hrs. after shot

Gas Cu. Ft.

Dry Hole

Abandoned

Date

MAY 19 1943 19

S. J. LEWIS Scout