KANSAS

FORM 51 5M 1-42 PETROL

Barber

Section 22 Township 32 Range 15-W

Well No. #1 Beard

Company Champlin Oil & Refining

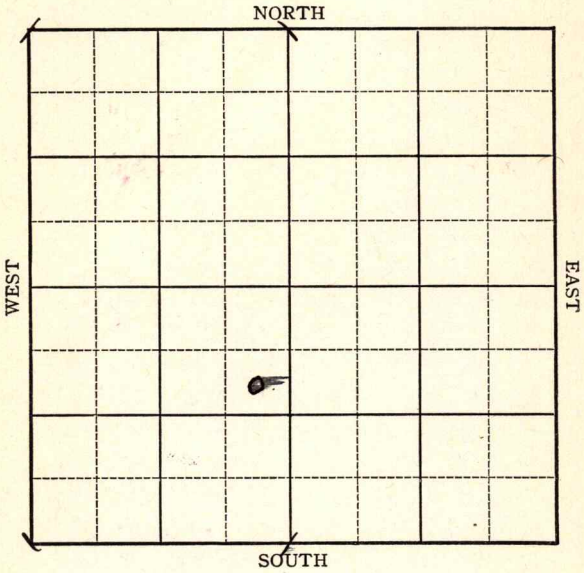

FORM 252-A
5M 9-42 GASS

KANSAS

Barber

Sec. 22 Twp. 32 R. 15-W

Well No. #1 Beard Farm

Champlin Oil & Refining Company

Deerhead

990 Ft. from N. Line

Ft. from S. Line

330 Ft. from E. Line

Ft. from W. Line

Elev. 1890

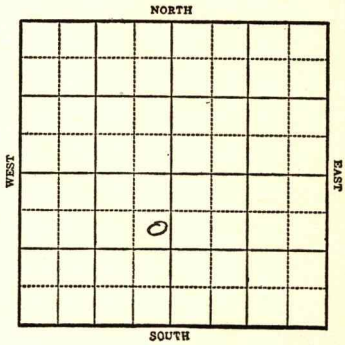

1943	REPORT
6/30	Location.
7/7	"
7/15	"
7/21	10" @ 473 Anhy 825 Drlg. 2120'
7/28	Drlg. 3840'
8/4	Drlg. 4245'
8/11	Miss 4755 Drlg. 4871'
8/18	Viola 4984 Drlg. 5000'
8/25	T.D. 5388 4" @ 5239'
9/1	Arb 5226 T.D. 5388
9/8	" "
9/15	Arb 5226 4" @ 5255 T.D. 5388 ABANDONED

Form 26 200 Bks 5-42 Petrol

KANSAS

Barber

Map No. _____ Sec. 22 Twp. 32 R. 15W

Well No. 1 Beard

Champlin Oil & Refining Company

FIRST REPORT Contractor

SE NE SW

990 Ft. from N. Line

_____ Ft. from S. Line

330 Ft. from E. Line

_____ Ft. from W. Line

SECTION PLAT



DEERHEAD POOL

Location XXX

Rig up _____

Drilling and Remarks:

RECORD

Cased _____ in., _____ ft.

Sand _____

Gas _____

Oil _____

Total Depth _____

PRODUCTION

1st 24 hrs. Nat. _____

1st 24 hrs. after shot _____

Gas _____ Cu. Ft.

Dry Hole _____

Abandoned _____

Date

JUN 30 1943 19 _____ S. J. LEWIS Scout

Form 26 200 Bks 5-42 Petrol Barber

KANSAS

Map No. 93 Sec. 22 Twp. 32 R. 15W

Well No. 1 Beard

Champlin Oil & Ref. Company

ABANDONED Contractor

SE NE SW

990 Ft. from N. Line

Ft. from S. Line

330 Ft. from E. Line

Ft. from W. Line

SECTION PLAT



Deerhead Pool

Location

Rig up

Drilling and Remarks:

Cr X 5226

4' C 5255

RECORD

Cased in., ft.

Sand

Gas

Oil

Total Depth 5388

PRODUCTION

1st 24 hrs. Nat.

1st 24 hrs. after shot

Gas Cu. Ft.

Dry Hole

Abandoned

Date

SEP 1 5 1943 19

S. J. LEWIS Scout