

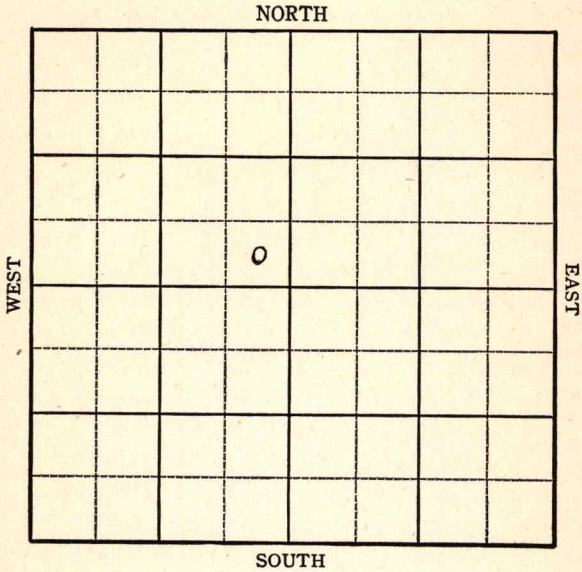
KANSAS Barber

FORM 51 5M PETROL

Section 23 Township 32 Range 15-W

Well No. #1 Larkin

Company A. M. Landon et al



KANSAS

Barber County ✓

Sec. 23 Twp. 32 R. 15W

Well No. #1 Larkin Farm

A. M. Landon et al Company

Skinner

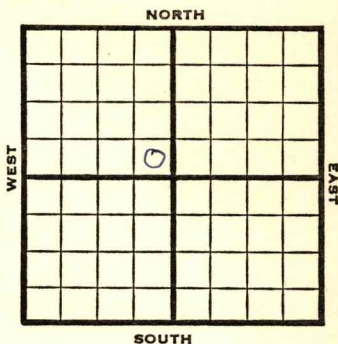
 Ft. from N. Line

330 Ft. from S. Line

330 Ft. from E. Line

 Ft. from W. Line

SE NW



1946 **Elev. 1951** REPORT

3/6 Location

3/14 Drlg. 150'

3/21 10" - 538'
Drlg. 2475'

3/28 Drlg. 3440'

4/4 **Lans. 4208**
Drlg. 4277

4/10 Drlg 4750

4/16 **Magwoketa 4752 7" @ 4753**
TD 4757 RUST

4/23 **Miss 4750**
TD 4953-7" @ 4953

5/1 TD 4972
1000 acid
17,620-900 Gas

5/7 " " "

5/15 **Miss. 4950**
7" @ 4953
1000 acid.
TD 4972'
17 M Gas.

COMPLETED

KANSAS

Kansas Pool Name Skinner

Map No. 93 Sec. 23 Twp. 32 R. 15W

Well No. 1 Larkin

A. M. Landon etal Company

FIRST REPORT Contractor

SE NW


SECTION PLAT

 Ft. from N. Line

330 Ft. from S. Line

330 Ft. from E. Line

 Ft. from W. Line



Barber County

Location X

Rig up

Drilling and Remarks:

RECORD

Cased in., ft.

Sand

Gas

Oil

Total Depth

PRODUCTION

1st 24 hrs. Nat.

1st 24 hrs. after shot

Gas Cu. Ft.

Dry Hole

Abandoned

Date

MAR 6 1946 19

S. J. LEWIS Scout

