KANSAS

FORM 51 5M 11-44 PETROL

Barber

Section 23 Township 32 Range 15W

Well No. 1 Larkin

Company Champlin Ref.

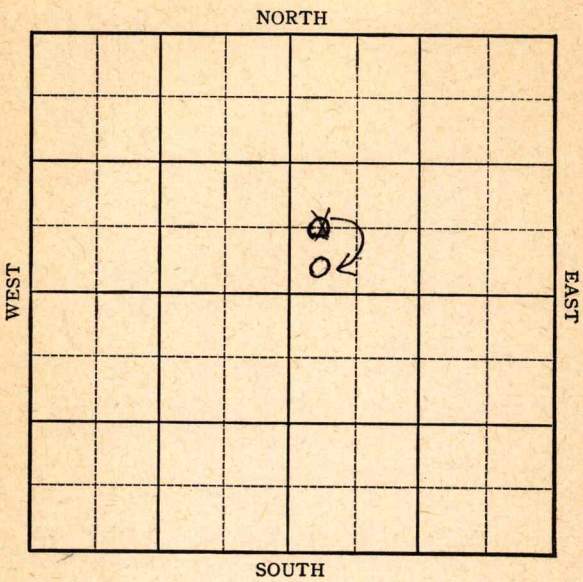

FORM 252-A
5M 12-45 PETROL

KANSAS Barber County

Sec. 23 Twp. 32 R. 15W

Well No. ~~#1~~ #2 Larkin Farm

Champlin Ref. Company

Skinner

_____ Ft. from N. Line

~~660~~ 330 Ft. from S. Line

_____ Ft. from E. Line

330 Ft. from W. Line

~~OWL~~ SW NE

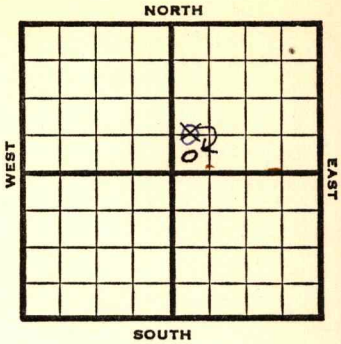

1946	Elev. 1966 REPORT
5/22	RNR
5/29	10" @ 480 WOC
6/5	Drlg. 2340'
6/12	Drlg 3815'
6/18	Drlg 4515'
6/26	Maquoketa 4958 TD 4959' Run 5"
7/3	Magnoketa 4958 5" @ 4959 1000 acid. TD 4989' 40 M. Gas

COMPLETED

[redacted]00 BKS. 2-44 PETROL

KANSAS

Kansas Pool Name Skinner Pool

Map No. 93 Sec. 23 Twp. 32 R. 15W

Well No. 2 Larkin

Champlin Ref. Company

COMPLETED Contractor

SW NE

E 1, 1966

SECTION PLAT

		SE	
		2	

Ft. from N. Line

330 Ft. from S. Line

Ft. from E. Line

330 Ft. from W. Line

Barber County

Location

Rig up

Drilling and Remarks:

Maquoketa 4958

5½" @ 4959.

1000 acid

40 M Gas

RECORD

Cased in., ft.

Sand

Gas

Oil

Total Depth 4989

PRODUCTION

1st 24 hrs. Nat.

1st 24 hrs. after shot

Gas Cu. Ft.

Dry Hole

Abandoned

Date

JUL 3 1946 19

S. J. LEWIS Scout

[redacted]OO BKS. 2-44 PETROL

KANSAS Kansas Pool Name Skinner

Map No. 93 Sec. 23 Twp. 32 R. 15W

Well No. 2 Larkin

Champlin Ref.
Company

CORRECTION
Contractor

SW NE

SECTION PLAT

		R	

Ft. from N. Line

330 Ft. from S. Line

Ft. from E. Line

330 Ft. from W. Line

Barber County

Location

Rig up

Drilling and Remarks:

Reported

C W L SW NE

Correct well No

RECORD

Cased in., ft.

Sand

Gas

Oil

Total Depth

PRODUCTION

1st 24 hrs. Nat.

1st 24 hrs. after shot

Gas Cu. Ft.

Dry Hole

Abandoned

Date

JUN 19 1946 19

S. J. LEWIS Scout

FORM 26 250 BKS. 2-44 PETROL

Kansas Pool Name Skinner

KANSAS

Map No. 93 Sec. 23 Twp. 32 R. 15W

Well No. 1 Larkin

Champlin Ref. Company

FIRST REPORT Contractor

C W L SW NE

SECTION PLAT



Ft. from N. Line

660 Ft. from S. Line

Ft. from E. Line

330 Ft. from W. Line

Barber County

Location

Rig up

Drilling and Remarks:

RNR

RECORD

Cased in., ft.

Sand

Gas

Oil

Total Depth

PRODUCTION

1st 24 hrs. Nat.

1st 24 hrs. after shot

Gas Cu. Ft.

Dry Hole

Abandoned

Date

MAY 22 1946 19

S. J. LEWIS Scout