


FORMATION TEST REPORT



Home Office:

Wichita, Kansas 67201

P.O. Box 1599

Phone (316) 262-5861

WESTERN TESTING CO. INC.
SUBSURFACE PRESSURE SURVEY

DATE : 6-23-87 TICKET : 10272
CUSTOMER : GLOBAL NATURAL REOSURCES CORP. LEASE : LEMERT
WELL : #1-2 TEST: 1 GEOLOGIST : J. HEDRICK
ELEVATION : 2878 GS FORMATION : L-KC 'A'
SECTION : 2 TOWNSHIP : 32S
RANGE : 33W COUNTY : SEWARD STATE : KANSAS
GAUGE SN# : 6233 RANGE : 4000 CLOCK : 12

INTERVAL FROM : 4294 TO : 4313 TOTAL DEPTH : 4313
DEPTH OF SELECTIVE ZONE :
PACKER DEPTH : 4289 SIZE : 6.75
PACKER DEPTH : 4294 SIZE : 6.75
PACKER DEPTH : SIZE :
PACKER DEPTH : SIZE :

DRILLING CON. : BEREDCO RIG #2
MUD TYPE : CHEMICAL VISCOSITY : 84
WEIGHT : 9.2 WATER LOSS (CC) : -
CHLORIDES (PPM) : 1100
JARS-MAKE : WTC SERIAL NUMBER : 414
DID WELL FLOW ? : NO REVERSED OUT ? : NO

DRILL COLLAR LENGTH : 576 FT I.D. inch : 2.20
WEIGHT PIPE LENGTH : 0 FT I.D. inch : 0.00
DRILL PIPE LENGTH : 3686 FT I.D. inch : 3.80
TEST TOOL LENGTH : 32 FT TOOL SIZE : 5.50
ANCHOR LENGTH : 19 FT ANCHOR SIZE : 5.50
SURFACE CHOKE SIZE : .75 IN BOTTOM CHOKE SIZE : .75
MAIN HOLE SIZE : 7.875 IN TOOL JOINT SIZE : 4.5 XH

BLOW COMMENT #1 : INITIAL FLOW-WEAK INCREASING BLOW-1 1/2" IN WATER
BLOW COMMENT #2 : FINAL FLOW-WEAK BLOW-1/2" IN WATER
BLOW COMMENT #3 :
BLOW COMMENT #4 :

WESTERN TESTING CO. INC.
WICHITA - KANSAS

Pressure Transient Report

COMPANY : GLOBAL NATURAL REOSURCES CORP.
RIG : SEWARD-KANSAS
FIELD : LEMERT
WELL : #1-2
DATE : 6-23-87
GAUGE NO : 6233

OPERATIONAL COMMENTS

RESISTIVITY ON RECOVERY .9 @ 82 DEG.F.
RESISTIVITY ON MUD PIT .55 @ 82 DEG.F.

WELL : #1-2
 GAUGE # : 6233
 DATE : 23/ 6/87

FIELD : LEMERT
 JOB # : 10272
 DEPTH : 4313
 TEST :

DATA No.	REAL TIME HR:MN:SS	ELAPSE TIME DELTA HOURS	PRESSURE PSIG	TEMP DEG F	DELTA P Pi-P(i-1)
1	1:55: 0	0.000	34.000	0.00	0.000
2	1:59:59	0.083	34.000	0.00	0.000
3	2: 5: 0	0.167	34.000	0.00	0.000
4	2:10: 0	0.250	35.000	0.00	1.000
5	2:14:59	0.333	36.000	0.00	1.000
6	2:20: 0	0.417	42.000	0.00	6.000
7	2:25: 0	0.500	48.000	0.00	6.000
8	2:28: 0	0.550	555.000	0.00	507.000
9	2:31: 0	0.600	915.000	0.00	360.000
10	2:34: 0	0.650	1002.000	0.00	87.000
11	2:37: 0	0.700	1048.000	0.00	46.000
12	2:40: 0	0.750	1080.000	0.00	32.000
13	2:43: 0	0.800	1100.000	0.00	20.000
14	2:46: 0	0.850	1118.000	0.00	18.000
15	2:49: 0	0.900	1131.000	0.00	13.000
16	2:52: 0	0.950	1142.000	0.00	11.000
17	2:55: 0	1.000	1153.000	0.00	11.000
18	2:58: 0	1.050	1162.000	0.00	9.000
19	3: 1: 0	1.100	1167.000	0.00	5.000
20	3: 4: 0	1.150	1172.000	0.00	5.000
21	3: 7: 0	1.200	1176.000	0.00	4.000
22	3:10: 0	1.250	1180.000	0.00	4.000
23	3:13: 0	1.300	1184.000	0.00	4.000
24	3:16: 0	1.350	1187.000	0.00	3.000
25	3:19: 0	1.400	1193.000	0.00	6.000
26	3:22: 0	1.450	1196.000	0.00	3.000
27	3:25: 0	1.500	1199.000	0.00	3.000
28	3:26: 0	1.517	71.000	0.00	-1128.000
29	3:29:59	1.583	71.000	0.00	0.000
30	3:35: 0	1.667	71.000	0.00	0.000
31	3:40: 0	1.750	71.000	0.00	0.000
32	3:44:59	1.833	74.000	0.00	3.000
33	3:50: 0	1.917	78.000	0.00	4.000
34	3:55: 0	2.000	82.000	0.00	4.000
35	3:59:59	2.083	86.000	0.00	4.000
36	4: 5: 0	2.167	89.000	0.00	3.000
37	4:10: 0	2.250	93.000	0.00	4.000
38	4:14:59	2.333	99.000	0.00	6.000
39	4:20: 0	2.417	104.000	0.00	5.000
40	4:25: 0	2.500	106.000	0.00	2.000
41	4:28: 0	2.550	499.000	0.00	393.000
42	4:31: 0	2.600	802.000	0.00	303.000
43	4:34: 0	2.650	922.000	0.00	120.000
44	4:37: 0	2.700	974.000	0.00	52.000
45	4:40: 0	2.750	1007.000	0.00	33.000
46	4:43: 0	2.800	1031.000	0.00	24.000
47	4:46: 0	2.850	1049.000	0.00	18.000
48	4:49: 0	2.900	1064.000	0.00	15.000
49	4:52: 0	2.950	1075.000	0.00	11.000
50	4:55: 0	3.000	1087.000	0.00	12.000
51	4:58: 0	3.050	1096.000	0.00	9.000
52	5: 1: 0	3.100	1104.000	0.00	8.000

COMPANY : GLOBAL NATURAL REOSURCES CORP.

WELL : #1-2

GAUGE # : 6233

DATE : 23/ 6/87

FIELD : LEMERT

JOB # : 10272

DEPTH : 4313

TEST :

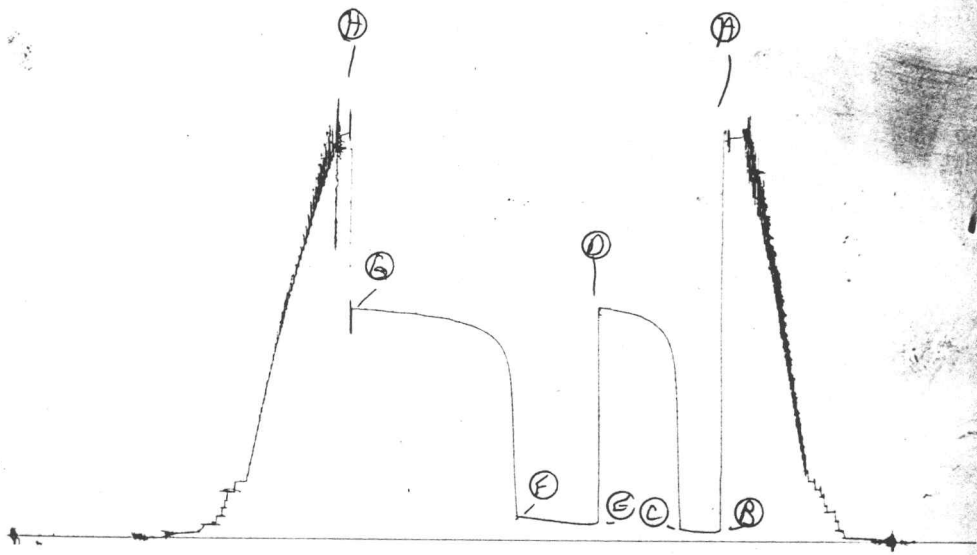
DATA No.	REAL TIME HR:MN:SS	ELAPSE TIME DELTA HOURS	PRESSURE PSIG	TEMP DEG F	DELTA P P _i -P _(i-1)
53	5: 4: 0	3.150	1110.000	0.00	6.000
54	5: 7: 0	3.200	1118.000	0.00	8.000
55	5:10: 0	3.250	1123.000	0.00	5.000
56	5:13: 0	3.300	1128.000	0.00	5.000
57	5:16: 0	3.350	1135.000	0.00	7.000
58	5:19: 0	3.400	1139.000	0.00	4.000
59	5:22: 0	3.450	1142.000	0.00	3.000
60	5:25: 0	3.500	1145.000	0.00	3.000
61	5:28: 0	3.550	1149.000	0.00	4.000
62	5:31: 0	3.600	1151.000	0.00	2.000
63	5:34: 0	3.650	1153.000	0.00	2.000
64	5:37: 0	3.700	1158.000	0.00	5.000
65	5:40: 0	3.750	1162.000	0.00	4.000
66	5:43: 0	3.800	1165.000	0.00	3.000
67	5:46: 0	3.850	1166.000	0.00	1.000
68	5:49: 0	3.900	1167.000	0.00	1.000
69	5:52: 0	3.950	1168.000	0.00	1.000
70	5:55: 0	4.000	1169.000	0.00	1.000
71	5:58: 0	4.050	1171.000	0.00	2.000
72	6: 1: 0	4.100	1173.000	0.00	2.000
73	6: 4: 0	4.150	1175.000	0.00	2.000
74	6: 7: 0	4.200	1177.000	0.00	2.000
75	6:10: 0	4.250	1179.000	0.00	2.000
76	6:13: 0	4.300	1181.000	0.00	2.000
77	6:16: 0	4.350	1183.000	0.00	2.000
78	6:19: 0	4.400	1185.000	0.00	2.000
79	6:22: 0	4.450	1186.000	0.00	1.000
80	6:25: 0	4.500	1187.000	0.00	1.000
81	6:28: 0	4.550	1188.000	0.00	1.000

WESTERN TESTING CO. INC.

TH4 10272
I

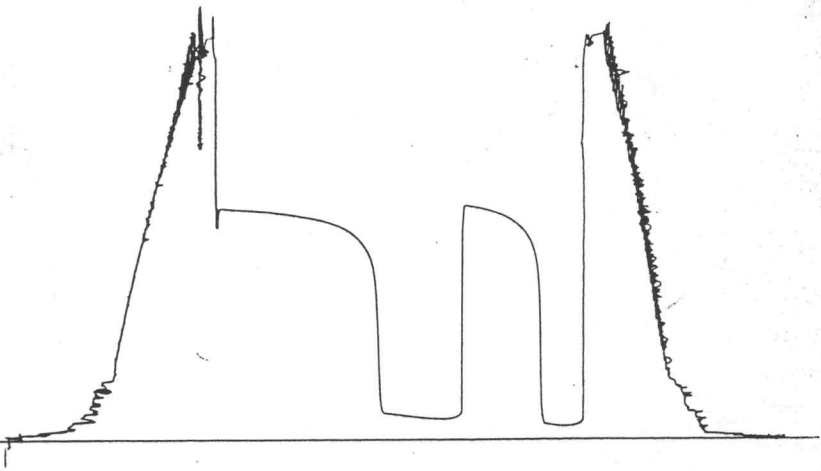
15

6233




134001

TK4 10272 15
0



FORMATION TEST REPORT



Home Office:

Wichita, Kansas 67201

P.O. Box 1599

Phone (316) 262-5861

COMPANY GLOBAL NATURAL RESOURCES CORP LEASE & WELL NO.

LEMERT #1-2

SEC. 2 TWP. 32S RGE. 33W TEST NO. 2 DATE 6/25/87

WESTERN TESTING CO. INC.
SUBSURFACE PRESSURE SURVEY

DATE : 6-25-87 TICKET : 10273
CUSTOMER : GLOBAL NATURAL RESOURCES CORP. LEASE : LEMERT
WELL : #1-2 TEST: 2 GEOLOGIST : R. MAYERS?
ELEVATION : 2878 GS FORMATION : MARMATON
SECTION : 2 TOWNSHIP : 32S
RANGE : 33W COUNTY : SEWARD STATE : KANSAS
GAUGE SN# : 6233 RANGE : 4000 CLOCK : 12

INTERVAL FROM : 4920 TO : 4949 TOTAL DEPTH : 4961
DEPTH OF SELECTIVE ZONE :
PACKER DEPTH : 4915 SIZE : 6.75
PACKER DEPTH : 4920 SIZE : 6.75
PACKER DEPTH : 4949 SIZE : 6.75
PACKER DEPTH : SIZE :

DRILLING CON. : BEREDCO RIG #2
MUD TYPE : CHEMICAL VISCOSITY : 43
WEIGHT : 9.15 WATER LOSS (CC) : 8.6
CHLORIDES (PPM) : 1500
JARS-MAKE : WTC SERIAL NUMBER : 414
DID WELL FLOW ? : NO REVERSED OUT ? : NO

DRILL COLLAR LENGTH : 576 FT I.D. inch : 2.20
WEIGHT PIPE LENGTH : 0 FT I.D. inch : 0.00
DRILL PIPE LENGTH : 4312 FT I.D. inch : 3.80
TEST TOOL LENGTH : 32 FT TOOL SIZE : 5.50
ANCHOR LENGTH : 29 FT ANCHOR SIZE : 5.50
SURFACE CHOKE SIZE : .75 IN BOTTOM CHOKE SIZE : .75
MAIN HOLE SIZE : 7.875 IN TOOL JOINT SIZE : 4.5 XH

BLOW COMMENT #1 : INITIAL FLOW-FAIR BLOW-6" IN WATER.
BLOW COMMENT #2 : FINAL FLOW-STRONG BLOW-BOTTOM OF BUCKET IN 1 MINUTE.
BLOW COMMENT #3 :
BLOW COMMENT #4 :

FLUID SAMPLE REPORT

Date : 6-25-87

Ticket No. : 10273

Company : GLOBAL NATURAL RESOURCES CORP.

Well Name & No. : LEMERT #1-2

DST No. 2

County : SEWARD

State : KANSAS

Sampler No. :

Test Interval : 4920-4949

=====

Pressure in Sampler	80 PSIG	BHT	Deg F
Total Volume of Sampler	: 3150	cc	
Total Volume of Sample	: 2835	cc	
Oil:	32	cc	
Water:	-	cc	
Mud:	2803	cc	
Gas:	1.4	cu ft	
Other:		cc	

=====

RESITIVITY

Drilling Mud 1.8 @ 72 F Chloride Content 2000 ppm

Mud Pit Sample 1.8 @ 72 F Chloride Content 2000 ppm

Gas/Oil Ratio Gravity NOT ENOUGH VOLUME TO CHECK
API @ Deg F

Where was sample drained RIG

Remarks:

WESTERN TESTING CO. INC.
WICHITA - KANSAS

Pressure Transient Report

COMPANY : GLOBAL NATURAL RESOURCES CORP.
RIG : SEWARD-KANSAS
FIELD : LEMERT
WELL : #1-2
DATE : 6-25-87
GAUGE NO : 6233

OPERATIONAL COMMENTS

RECOVERED 1080 FEET OF GAS ABOVE FLUID.

COMPANY : GLOBAL NATURAL RESOURCES CORP.

FIELD : LEMERT

WELL : #1-2

JOB # : 10273

GAUGE # : 6233

DEPTH : 4961

DATE : 25/ 6/87

TEST :

DATA No.	REAL TIME HR:MN:SS	ELAPSE TIME DELTA HOURS	PRESSURE PSIG	TEMP DEG F	DELTA P P1-P(1-1)
1	12:35: 0	0.000	40.000	130.00	0.000
2	12:39:59	0.083	40.000	130.00	0.000
3	12:45: 0	0.167	40.000	130.00	0.000
4	12:50: 0	0.250	40.000	130.00	0.000
5	12:54:59	0.333	40.000	130.00	0.000
6	13: 0: 0	0.417	40.000	130.00	0.000
7	13: 5: 0	0.500	40.000	130.00	0.000
8	13: 8: 0	0.550	46.000	130.00	6.000
9	13:11: 0	0.600	55.000	130.00	9.000
10	13:14: 0	0.650	65.000	130.00	10.000
11	13:17: 0	0.700	77.000	130.00	12.000
12	13:20: 0	0.750	89.000	130.00	12.000
13	13:23: 0	0.800	102.000	130.00	13.000
14	13:26: 0	0.850	114.000	130.00	12.000
15	13:29: 0	0.900	127.000	130.00	13.000
16	13:32: 0	0.950	141.000	130.00	14.000
17	13:35: 0	1.000	154.000	130.00	13.000
18	13:38: 0	1.050	168.000	130.00	14.000
19	13:41: 0	1.100	181.000	130.00	13.000
20	13:44: 0	1.150	197.000	130.00	16.000
21	13:47: 0	1.200	210.000	130.00	13.000
22	13:50: 0	1.250	225.000	130.00	15.000
23	13:53: 0	1.300	239.000	130.00	14.000
24	13:56: 0	1.350	254.000	130.00	15.000
25	13:59: 0	1.400	268.000	130.00	14.000
26	14: 2: 0	1.450	286.000	130.00	18.000
27	14: 5: 0	1.500	309.000	130.00	23.000
28	14: 6: 0	1.517	48.000	130.00	-261.000
29	14: 9:59	1.583	48.000	130.00	0.000
30	14:15: 0	1.667	48.000	130.00	0.000
31	14:20: 0	1.750	48.000	130.00	0.000
32	14:24:59	1.833	48.000	130.00	0.000
33	14:30: 0	1.917	48.000	130.00	0.000
34	14:35: 0	2.000	52.000	130.00	4.000
35	14:39:59	2.083	55.000	130.00	3.000
36	14:45: 0	2.167	56.000	130.00	1.000
37	14:50: 0	2.250	57.000	130.00	1.000
38	14:54:59	2.333	61.000	130.00	4.000
39	15: 0: 0	2.417	64.000	130.00	3.000
40	15: 5: 0	2.500	67.000	130.00	3.000
41	15: 8: 0	2.550	113.000	130.00	46.000
42	15:11: 0	2.600	173.000	130.00	60.000
43	15:14: 0	2.650	232.000	130.00	59.000
44	15:17: 0	2.700	295.000	130.00	63.000
45	15:20: 0	2.750	360.000	130.00	65.000
46	15:23: 0	2.800	429.000	130.00	69.000
47	15:26: 0	2.850	496.000	130.00	67.000
48	15:29: 0	2.900	570.000	130.00	74.000
49	15:32: 0	2.950	638.000	130.00	68.000
50	15:35: 0	3.000	705.000	130.00	67.000
51	15:38: 0	3.050	758.000	130.00	53.000
52	15:41: 0	3.100	809.000	130.00	51.000

COMPANY : GLOBAL NATURAL RESOURCES CORP.

FIELD : LEMERT

WELL : #1-2

JOB # : 10273

GAUGE # : 6233

DEPTH : 4961

DATE : 25/ 6/87

TEST :

DATA No.	REAL TIME HR:MN:SS	ELAPSE TIME DELTA HOURS	PRESSURE PSIG	TEMP DEG F	DELTA P P1-P(1-1)
53	15:44: 0	3.150	857.000	130.00	48.000
54	15:47: 0	3.200	899.000	130.00	42.000
55	15:50: 0	3.250	940.000	130.00	41.000
56	15:53: 0	3.300	977.000	130.00	37.000
57	15:56: 0	3.350	1002.000	130.00	25.000
58	15:59: 0	3.400	1027.000	130.00	25.000
59	16: 2: 0	3.450	1053.000	130.00	26.000
60	16: 5: 0	3.500	1077.000	130.00	24.000
61	16: 8: 0	3.550	1097.000	130.00	20.000
62	16:11: 0	3.600	1116.000	130.00	19.000
63	16:14: 0	3.650	1129.000	130.00	13.000
64	16:17: 0	3.700	1143.000	130.00	14.000
65	16:20: 0	3.750	1155.000	130.00	12.000
66	16:23: 0	3.800	1167.000	130.00	12.000
67	16:26: 0	3.850	1180.000	130.00	13.000
68	16:29: 0	3.900	1188.000	130.00	8.000
69	16:32: 0	3.950	1202.000	130.00	14.000
70	16:35: 0	4.000	1211.000	130.00	9.000
71	16:38: 0	4.050	1223.000	130.00	12.000
72	16:41: 0	4.100	1232.000	130.00	9.000
73	16:44: 0	4.150	1243.000	130.00	11.000
74	16:47: 0	4.200	1253.000	130.00	10.000
75	16:50: 0	4.250	1261.000	130.00	8.000
76	16:53: 0	4.300	1270.000	130.00	9.000
77	16:56: 0	4.350	1277.000	130.00	7.000
78	16:59: 0	4.400	1287.000	130.00	10.000
79	17: 2: 0	4.450	1296.000	130.00	9.000
80	17: 5: 0	4.500	1305.000	130.00	9.000

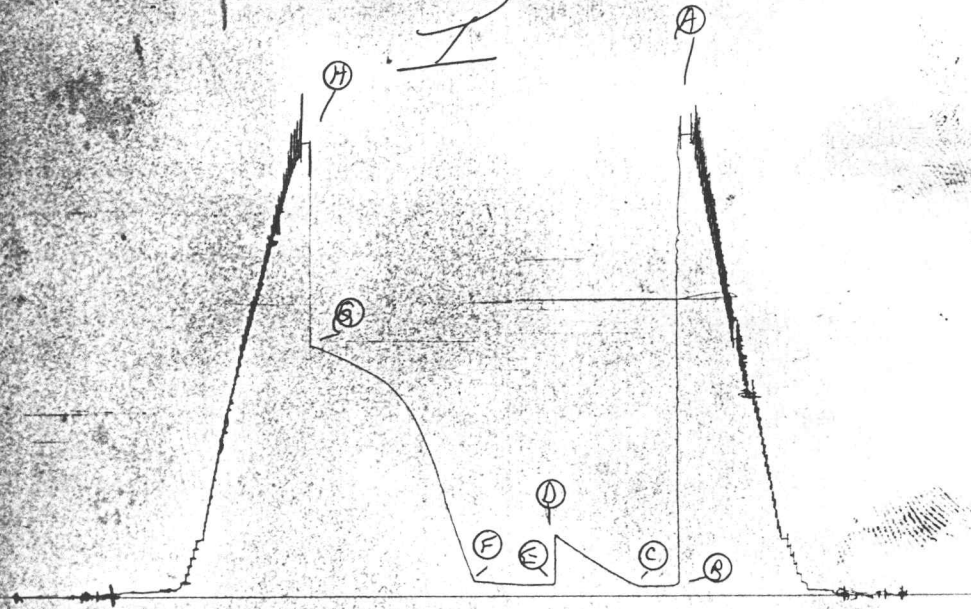
WESTERN TESTING CO. INC.

6233

KA 10272

15

I

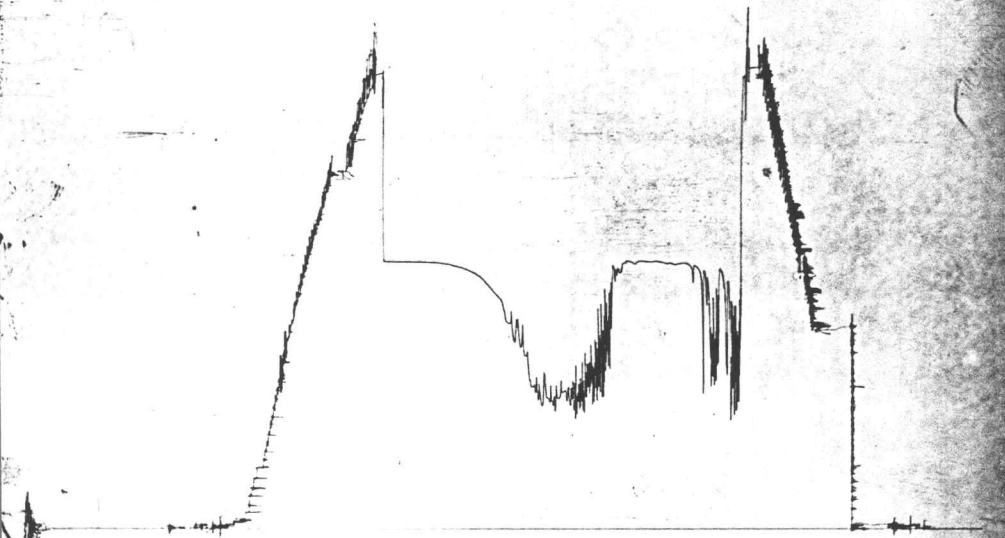


1562

HA 10272

15

Below Steaddle




13900


TK 10273

15

0



FORMATION TEST REPORT



Home Office:

Wichita, Kansas 67201

P.O. Box 1599

Phone (316) 262-5861

COMPANY GLOBAL NATURAL RESOURCES CORP. LEASE & WELL NO. LEMERT #1-2 SEC. 2 TWP. 32S RGE. 33W TEST NO. 3 DATE 6/28/87

WESTERN TESTING CO. INC.
SUBSURFACE PRESSURE SURVEY

DATE : 6-28-87 TICKET : 10274
CUSTOMER : GLOBAL NATURAL RESOURCES CORP LEASE : LEMERT
WELL : #1-2 TEST: 3 GEOLOGIST : R. MEYER
ELEVATION : 2878 GS FORMATION : MORROW
SECTION : 2 TOWNSHIP : 32S
RANGE : 33W COUNTY : SEWARD STATE : KANSAS
GAUGE SN# : 6233 RANGE : 4000 CLOCK : 12

INTERVAL FROM : 5451 TO : 5526 TOTAL DEPTH : 5526

DEPTH OF SELECTIVE ZONE :
PACKER DEPTH : 5446 SIZE : 6.75
PACKER DEPTH : 5451 SIZE : 6.75
PACKER DEPTH : SIZE :
PACKER DEPTH : SIZE :

DRILLING CON. : BEREDCO RIG #2
MUD TYPE : CHEMICAL VISCOSITY : 50
WEIGHT : 9.2 WATER LOSS (CC) : 7.2
CHLORIDES (PPM) : 1000
JARS-MAKE : WTC SERIAL NUMBER : 414
DID WELL FLOW ? : NO REVERSED OUT ? : NO

DRILL COLLAR LENGTH : 545 FT I.D. inch : 2.20
WEIGHT PIPE LENGTH : 0 FT I.D. inch : 0.00
DRILL PIPE LENGTH : 4874 FT I.D. inch : 3.80
TEST TOOL LENGTH : 32 FT TOOL SIZE : 5.50
ANCHOR LENGTH : 75 FT ANCHOR SIZE : 5.50
SURFACE CHOKE SIZE : .75 IN BOTTOM CHOKE SIZE : .75
MAIN HOLE SIZE : 7.875 IN TOOL JOINT SIZE : 4.5 XH

BLOW COMMENT #1 : INITIAL FLOW-STRONG BLOW-BOTTOM OF BUCKET IN 1 MINUTE
BLOW COMMENT #2 : FINAL FLOW-STRONG BLOW-BOTTOM OF BUCKET.
BLOW COMMENT #3 : GAS TO SURFACE IN 30 MINUTES ON THE FINAL FLOW.
BLOW COMMENT #4 : SEE ATTACHED FLOW CHART.

RECOVERED : 90 FT OF: GASSY MUD CUT OIL
30% OIL-35% MUD-35% GAS
RECOVERED : 110 FT OF: MUD / WITH FEW OIL SPOTS
OIL LESS THAN 1%
CHLORIDES: 2000 PPM

Total Barrels Fluid = 0.94
Total Fluid Prod Rate = 15.04 BFPD
Indicated Oil Rate = 2.03 BOPD
Indicated Wtr Rate = 1.07 BWPD

REMARK 1 :
REMARK 2 : NOT ENOUGH VOLUME OF OIL TO CHECK GRAVITY.
REMARK 3 :
REMARK 4 :

SET PACKER(S) : 4:40 AM TIME STARTED OFF BOTTOM : 9:10 AM
WELL TEMPERATURE : 133
INITIAL HYDROSTATIC PRESSURE (A) 2693
INITIAL FLOW PERIOD MIN: 30 (B) 97 PSI TO (C) : 97
INITIAL CLOSED IN PERIOD MIN: 63 (D) 572
FINAL FLOW PERIOD MIN: 60 (E) 120 PSI TO (F) : 120
FINAL CLOSED IN PERIOD MIN: 123 (G) 647
FINAL HYDROSTATIC PRESSURE (H) 2676

GAS FLOW REPORT

Date : 6-28-87 Ticket # : 10274
 Customer : GLOBAL NATURAL RESOURCES CORP. Lease : LEMERT
 Well : #1-2 Test : 3 Geologist : R. MEYER
 Elevation (KB) : 2883 Formation : MORROW
 Section : 2 Township : 32S
 Range : 33W County : SEWARD State : KANSAS
 Gauge SN # : 6233 Range : 4000 Clock : 12

TIME GAUGE (MIN)	TESTER TYPE	ORFICE SIZE	PRESSURE (PSI)	FLOW DESCRIPTION
---------------------	-------------	----------------	-------------------	------------------

PRE FLOW

NO GAS TO SURFACE

SECOND FLOW

30	MERLA	1/8"	3	INCHES OF WATER 915 CFPD
40			4	1060 CFPD
50			4	1060 CFPD
60			5	1180 CFPD

Gas Bottle SN # : 615
 Date Bottle Filled : 6-28-87
 Date to be Invoiced :

WESTERN TESTING CO. INC.
WICHITA - KANSAS

Pressure Transient Report

COMPANY : GLOBAL NATURAL RESOURCES CORP
RIG : SEWARD-KANSAS
FIELD : LEMERT
WELL : #1-2
DATE : 6-28-87
GAUGE NO : 6233

OPERATIONAL COMMENTS

NOT ENOUGH VOLUME OF OIL TO CHECK GRAVITY.

COMPANY : GLOBAL NATURAL RESOURCES CORP
 WELL : #1-2
 GAUGE # : 6233
 DATE : 28/ 6/87

FIELD : LEMERT
 JOB # : 10274
 DEPTH : 5526
 TEST :

DATA No.	REAL TIME HR:MN:SS	ELAPSE TIME DELTA HOURS	PRESSURE PSIG	TEMP DEG F	DELTA P Pi-P(i-1)
1	4:40: 0	0.000	97.000	133.00	0.000
2	4:44:59	0.083	97.000	133.00	0.000
3	4:50: 0	0.167	97.000	133.00	0.000
4	4:55: 0	0.250	97.000	133.00	0.000
5	4:59:59	0.333	97.000	133.00	0.000
6	5: 5: 0	0.417	97.000	133.00	0.000
7	5:10: 0	0.500	97.000	133.00	0.000
8	5:13: 0	0.550	130.000	133.00	33.000
9	5:16: 0	0.600	166.000	133.00	36.000
10	5:19: 0	0.650	195.000	133.00	29.000
11	5:22: 0	0.700	228.000	133.00	33.000
12	5:25: 0	0.750	250.000	133.00	22.000
13	5:28: 0	0.800	276.000	133.00	26.000
14	5:31: 0	0.850	301.000	133.00	25.000
15	5:34: 0	0.900	323.000	133.00	22.000
16	5:37: 0	0.950	349.000	133.00	26.000
17	5:40: 0	1.000	374.000	133.00	25.000
18	5:43: 0	1.050	392.000	133.00	18.000
19	5:46: 0	1.100	412.000	133.00	20.000
20	5:49: 0	1.150	437.000	133.00	25.000
21	5:52: 0	1.200	456.000	133.00	19.000
22	5:55: 0	1.250	478.000	133.00	22.000
23	5:58: 0	1.300	491.000	133.00	13.000
24	6: 1: 0	1.350	511.000	133.00	20.000
25	6: 4: 0	1.400	527.000	133.00	16.000
26	6: 7: 0	1.450	544.000	133.00	17.000
27	6:10: 0	1.500	558.000	133.00	14.000
28	6:13: 0	1.550	572.000	133.00	14.000
29	6:14: 0	1.567	120.000	133.00	-452.000
30	6:17:59	1.633	120.000	133.00	0.000
31	6:23: 0	1.717	120.000	133.00	0.000
32	6:28: 0	1.800	120.000	133.00	0.000
33	6:32:59	1.883	120.000	133.00	0.000
34	6:38: 0	1.967	120.000	133.00	0.000
35	6:43: 0	2.050	120.000	133.00	0.000
36	6:47:59	2.133	120.000	133.00	0.000
37	6:53: 0	2.217	120.000	133.00	0.000
38	6:58: 0	2.300	120.000	133.00	0.000
39	7: 2:59	2.383	120.000	133.00	0.000
40	7: 8: 0	2.467	120.000	133.00	0.000
41	7:13: 0	2.550	120.000	133.00	0.000
42	7:16: 0	2.600	134.000	133.00	14.000
43	7:18:59	2.650	162.000	133.00	28.000
44	7:22: 0	2.700	182.000	133.00	20.000
45	7:25: 0	2.750	200.000	133.00	18.000
46	7:28: 0	2.800	219.000	133.00	19.000
47	7:31: 0	2.850	234.000	133.00	15.000
48	7:33:59	2.900	252.000	133.00	18.000
49	7:37: 0	2.950	267.000	133.00	15.000
50	7:40: 0	3.000	283.000	133.00	16.000
51	7:43: 0	3.050	300.000	133.00	17.000
52	7:46: 0	3.100	317.000	133.00	17.000

COMPANY : GLOBAL NATURAL RESOURCES CORP FIELD : LEMERT
 WELL : #1-2 JOB # : 10274
 GAUGE # : 6233 DEPTH : 5526
 DATE : 28/ 6/87 TEST :

DATA No.	REAL TIME HR:MN:SS	ELAPSE TIME DELTA HOURS	PRESSURE PSIG	TEMP DEG F	DELTA P P _i -P _(i-1)
53	7:49: 0	3.150	331.000	133.00	14.000
54	7:51:59	3.200	342.000	133.00	11.000
55	7:55: 0	3.250	359.000	133.00	17.000
56	7:58: 0	3.300	369.000	133.00	10.000
57	8: 1: 0	3.350	384.000	133.00	15.000
58	8: 4: 0	3.400	397.000	133.00	13.000
59	8: 6:59	3.450	409.000	133.00	12.000
60	8:10: 0	3.500	421.000	133.00	12.000
61	8:13: 0	3.550	432.000	133.00	11.000
62	8:16: 0	3.600	444.000	133.00	12.000
63	8:19: 0	3.650	456.000	133.00	12.000
64	8:22: 0	3.700	469.000	133.00	13.000
65	8:25: 0	3.750	479.000	133.00	10.000
66	8:28: 0	3.800	491.000	133.00	12.000
67	8:31: 0	3.850	503.000	133.00	12.000
68	8:34: 0	3.900	513.000	133.00	10.000
69	8:37: 0	3.950	524.000	133.00	11.000
70	8:40: 0	4.000	533.000	133.00	9.000
71	8:43: 0	4.050	542.000	133.00	9.000
72	8:46: 0	4.100	552.000	133.00	10.000
73	8:49: 0	4.150	563.000	133.00	11.000
74	8:52: 0	4.200	572.000	133.00	9.000
75	8:55: 0	4.250	581.000	133.00	9.000
76	8:58: 0	4.300	589.000	133.00	8.000
77	9: 1: 0	4.350	600.000	133.00	11.000
78	9: 4: 0	4.400	610.000	133.00	10.000
79	9: 7: 0	4.450	620.000	133.00	10.000
80	9:10: 0	4.500	628.000	133.00	8.000
81	9:13: 0	4.550	637.000	133.00	9.000
82	9:16: 0	4.600	647.000	133.00	10.000

WESTERN TESTING CO. INC.

6233

TKT 10274

12

I

(H)

(A)

(G)

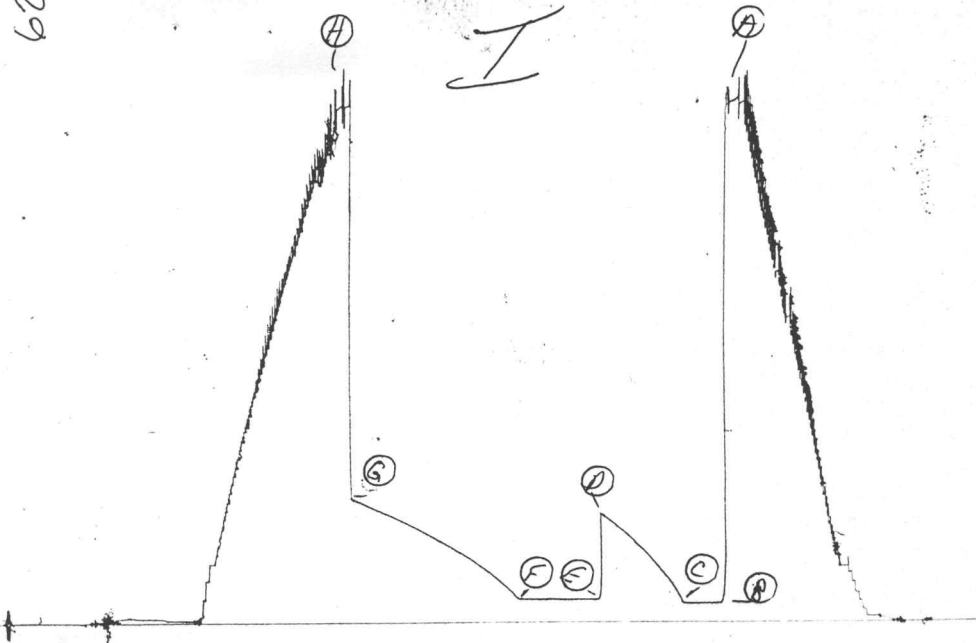
(D)

(F)

(E)

(C)

(B)



1340

TKF 10274

15

0

