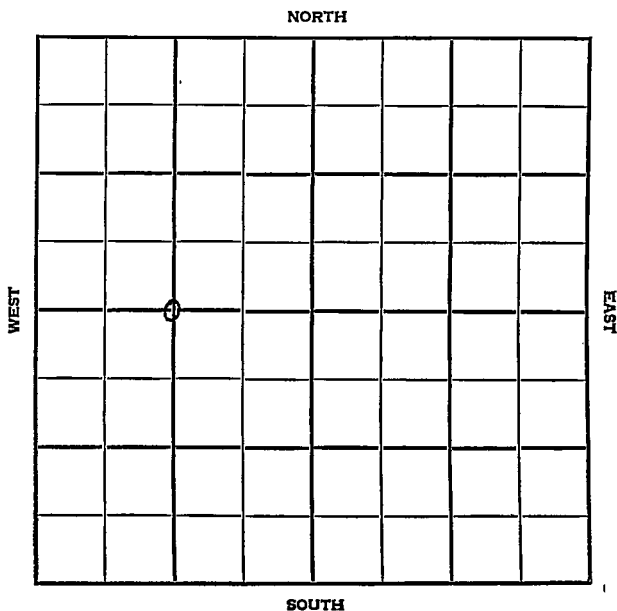


Section 14 Township 32 Range 21W

Well No. #1 J.E. Stephens "I"

Company Shamrock Oil



Clark

KANSAS

SEC.	TWP.	R.
14	32	21W

WELL NO.

#1 J.E. Stephens "I"

FARM

COMPANY

Shamrock Oil

CONTRACTOR

Co. Tools.

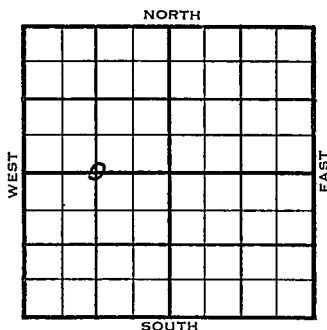
Wildcat.

_____ Ft. from N. Line

2570 _____ Ft. from S. Line

_____ Ft. from E. Line

1390 _____ Ft. from W. Line

c W $\frac{1}{2}$ Sec.

	ELEVATION	REPORT
1955	2024'	

3/9
 Spud 3-6-55
 8" @ 580'
 13-3/8" @ 557 Lans 4470
 Marm 4871' · Morrow 5230'
 DST 5222-36 open 1 hr 45 min, gas
 in 8 $\frac{1}{2}$ min, 176,000 CFG, rec 120' GCM
 1720# DST 5231-49, open 15 min,
 has in 1 min, rec 15' free oil
 1795# TD 5249'. 7" @ 5248 CO to
 5248' 56/5232-46 -open flow
 24,600,000 CFG 1575#
 Schl tops: Her. 2456', Kri. 2498',
 Penn. 3322', Missourian 4116',
 Lans. 4476', Marm. 4860', Cherokee
 5081', Morrow sh 5229', Morrow sd
 5234', Open flow 51,000,000 CFG
 42 BOPD 1570#

COMPLETED

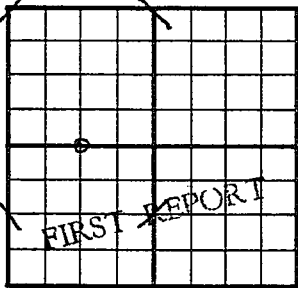
County Clark State Kansas

Sec. 14 (Blk. Twp.) 32 (Sur. Rge.) 21W Map No.

Operator Shamrock Oil

Well No. 1 Farm J. E. Stephens "I"

Elev. _____ Location C W $\frac{1}{2}$ Sec.



2570 Ft. From S Line Sec.

1390 Ft. From W Line Quarter

Ist. Report MAR 9 1955

Completion _____

Remarks _____

Co. tools

Spudding Date 3-6-55

Drlg. Data Wildcat

8" @ 580

FABEN GILSTRAP

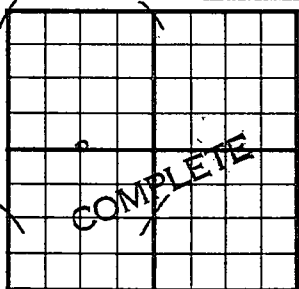
County Clark State Missouri

Sec. 14 (Blk. Twp.) 32 (Sur. Rge.) 21W Map No.

Operator Shamrock Oil

Well No. 1 Farm J. E. Stephens "I"

Elev. 2024 Location C N $\frac{1}{2}$ N $\frac{1}{2}$ SW



2570 Ft. From S Line Sec.

1390 Ft. From W Line Quarter

Ist. Report.

Completion APR 27 1955

Remarks Wildcat

Co. tools

Spudding Date 3-6-55

Drlg. Data Gas well TD 5249

8" @ 580 13 3/8" @ 557 Lans. 4470

Marm. 4871 Morrow 5230 DST 5222-36

open 1 hr. 45 min. gas in - 8 $\frac{1}{2}$ min.

176,000 cfg Rec. 120' gcm 1720#

DST 5231-49 open 15 min. gas in 1 min.

Rec. 15' free oil 1795# TD 5249

7" @ 5248 CO to 5248 56/ 5232-46

open flow 24,600,000 cfg 1575#

SCHLUMBERGER TOPS:

Her. 2456 Kri. 2498 Penn. 3322

Missourian 4116 Lans. 4476 Marm. 4860

Cherokee 5081 Morrow sh. 5229

Morrow sd. 5234 open flow 51,000,000 cfg

42 bopd 1570#

FABEN GILSTRAP