

KANSAS DRILLERS LOG

15-025-00108-0002

State Geological Survey
WICHITA, BRANCH

S. 35 T.32S R.23 ⁵/_W

Loc. C of NE SE

County Clark

API No. 15 ————— County ————— OWWO Number

Operator
Beren Corporation

Address
970 4th. Financial Center, Wichita, Kansas 67202

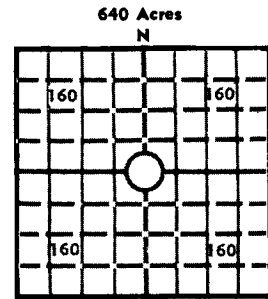
Well No. 1-35 Lease Name Koehn

Footage Location
1980 feet from ~~XX~~ (S) line 660 feet from (E) ~~XX~~ line

Principal Contractor Company tools Geologist None

Spud Date April 10, 1975 Total Depth 2525 P.B.T.D.

Date Completed May 10, 1975 Oil Purchaser -----



Locate well correctly

Elev.: Gr. N/A

DF N/A KB N/A

CASING RECORD

Report of all strings set — surface, intermediate, production, etc.

Purpose of string	Size hole drilled	Size casing set (in O.D.)	Weight lbs/ft.	Setting depth	Type cement	Sacks	Type and percent additives
Surface		9-5/8"		2497			

LINER RECORD

PERFORATION RECORD

Top, ft.	Bottom, ft.	Sacks cement	Shots per ft.	Size & type	Depth interval

TUBING RECORD

Size	Setting depth	Packer set at

ACID, FRACTURE, SHOT, CEMENT SQUEEZE RECORD

Amount and kind of material used	Depth interval treated

INITIAL PRODUCTION

Date of first production		Producing method (flowing, pumping, gas lift, etc.)			
RATE OF PRODUCTION PER 24 HOURS	Oil bbls.	Gas MCF	Water bbls.	Gas-oil ratio	CFPB
Disposition of gas (vented, used on lease or sold)			Producing interval (s)		

INSTRUCTIONS: As provided in KCC Rule 82-2-125, within 90 days after completion of a well, one completed copy of this Drillers Log shall be transmitted to the State Geological Survey of Kansas, 4150 Monroe Street, Wichita, Kansas 67209. Copies of this form are available from the Conservation Division, State Corporation Commission, 3830 So. Meridian (P.O. Box 17027), Wichita, Kansas 66217. Phone AC 316-522-2206. If confidential custody is desired, please note Rule 82-2-125. Drillers Logs will be on open file in the Oil and Gas Division, State Geological Survey of Kansas, Lawrence, Kansas 66044.

Operator Beren Corporation
DESIGNATE TYPE OF COMP.: OIL, GAS, DRY HOLE, SWDW, ETC.: Dry Hole


Well No. 1-35 OWWO Lease Name Koehn


S 35 T 32S R 23 ~~XX~~ W

WELL LOG
Show all important zones of porosity and contents thereof; cored intervals, and all drill-stem tests, including depth interval tested, cushion used, time tool open, flowing and shut-in pressures, and recoveries.
SHOW GEOLOGICAL MARKERS, LOGS RUN, OR OTHER DESCRIPTIVE INFORMATION.

FORMATION DESCRIPTION, CONTENTS, ETC.	TOP	BOTTOM	NAME	DEPTH
NONE				

USE ADDITIONAL SHEETS, IF NECESSARY, TO COMPLETE WELL RECORD.

Date Received



Signature
John L. James, Geologist
Title
October 13, 1975
Date