FORM 51 25M 8-50 WESTERN Clark KANSAS

Section 36 Township 32 Range 23W

Well No. #1 York

Company Stanolind

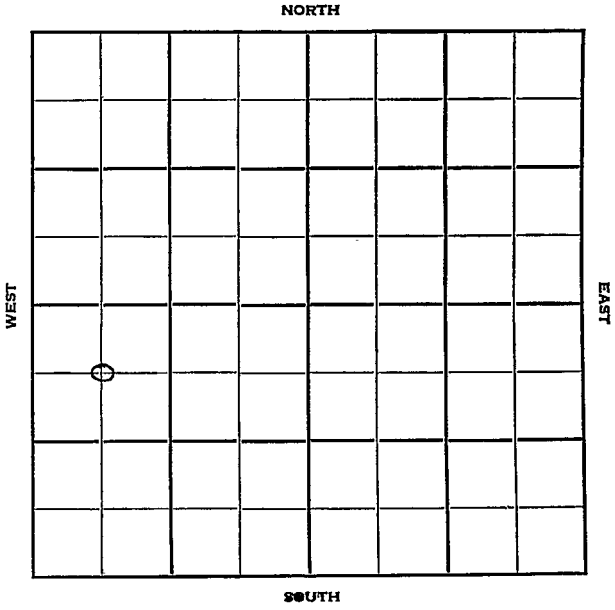

FORM 252-B
10M 8-51 TPCO.

Clark

KANSAS

Sec. 36 Twp. 32 R. 23 W

Well No. # 1 York Farm

Stanolind Company

Transit Drlg. Contractor

Ashland Pool

660 Ft. from N. Line

Ft. from S. Line

Ft. from E. Line

660 Ft. from W. Line

C NW SW

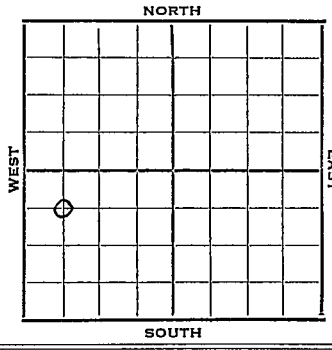

1951	Elev. 2014' REPORT
11/21	Location
1952	
2/6	TD 4800 5" @ 4770
2/13	CO PB 4750 12/ 4683-85 NS 500 A S/ 75 BW & 22 BO 22 hr. 1000 A S/ 25 BF F to pits 2 hrs. F 15 BO & trac wtr. 15 mins. F 70 BO & 53 BW 2½ hr. G 43 corrected
2/20	S/62 BO & 31 BW 3 hrs. S/15 Bwph for 4 hrs S/5 BOPH & 15 BWPH 3 hrs. To sqz off
3/5	F 104 BO & 3 BWPD & 3,350,000 gal.
3/12	NR
3/19	No report
3/26	Spud 11-26-51 Oil well TD 4800' 13" @ 253 Lans. 4387' DST 4454-63 open 1 hr, rec 240' O & GCM 2100' oil, 540' O & GCW, 900' SW DST 4446-55 open 1 hr. rec 375' O & GCM 180' SW DST 4429-38 open 1 hr. rec 32' mud tr. oil. DST 4644-51 open ½ hr. rec 30' GCM

OVER

1952
3/26 (Information continued)
DST 4644-59 open 1 hr. rec 115' GCM
DST 4678-88 open 1 hr. rec 90' OCM
TD 4800' 5" @ 4770 PB 4750
12/4683-85 500 A S/75 BW 22 BO
22 hr. 1000 A S/25 BF F/15 BO
tr water 15 min. F/70 BO 53 BW
2½ hr. S/62 BO 31 BW 3 hr
S/15 BWPH S/5 BOPH 15 BW 3 hr.
500 A S/load S/20 BOPH scum oil
PB 4700 6/4682-83 500 A F/4 BO
16 BW 3 hr. Est 1½ Mgas F/7 BFPH
25% water 13 hr. F/2 BFPH 3% water
Est 3 M gas F/104 BO 3 BWPD
Comp. 134 BOPD 4 BW 3,350,000 gas

COMPLETED

FORM 275 FOR SALE BY KANSAS BLUE PRINT CO.

County Clark State Kansas

Sec. 36 (Blk. Twp.) 32 (Sur. Rge.) 23W Map No.

Operator Stanolind

Well No. 1 Farm York

Elev. Location C NW SW

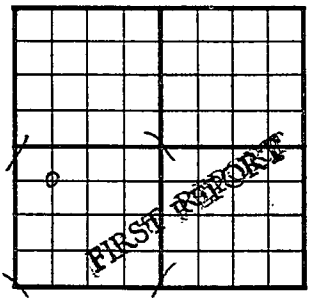

660 Ft. From N Line SW

660 Ft. From W Line Quarter

Ist. Report NOV 21 1951

Completion

Remarks

Spudding Date

Drlg. Data Ashland Pool

Location

J. E. TYRA

FORM 275--FOR SALE BY KANSAS BLUE PRINT CO

County Clark State Kansas

Sec. 36 (Blk. Twp.) 32 (Sur. Rge.) 23W Map No.

Operator Stanolind

Well No. 1 Farm York

Elev. 2014 Location C NW SW

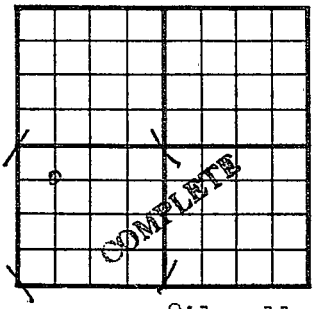

660 Ft. From N Line SW

660 Ft. From W Line Quarter

1st. Report

Completion MAR 26 1952

Remarks Ashland Pool

Transit Drlg. - Contr.

Spudding Date 11-26-51

Drlg. Data Oil well TD 4800

13" @ 253 Lans. 4387 DST 4454-63

open 1 hr. Rec. 240' o. & gcm 2100' oil

540' o & gcw 900' sw DST 4446-55

open 1 hr. Rec. 375' o & gcm 180' sw

DST 4429-38 open 1 hr. Rec. 32' mud

tr. oil DST 4644-51 open ½ hr.

Rec. 30' gcm √DST 4644-59 open 1 hr.

Rec. 115' gcm DST 4678-88 open 1 hr.

Rec. 90' ocm TD 4800 5" @ 4770

PB 4750 12/ 4683-85 500 A S/ 75 bw

22 bo 22 hr. 1000 A S/ 25 bf

F/ 15 bo tr water 15 min. F/ 70 bo

53 bw 2½ hr. S/ 62 bo 31 bw 3 hr.

J. G. McGEHEE

Drlg. Data

S/ 15 bwph S/ 5 boph 15 bw 3 hr.

500 A S/ load S/ 20 boph scum oil

PB 4700 6/ 4682-83 500 A F/ 4 bo

16 bw 3 hr. est. $1\frac{1}{2}$ M gas F/ 7 bfph

25% water 13 hr. F/ 2 bfph 3% water

Est. 3 M gas F/ 104 bo 3 bwpd

Comp. 134 bopd 4 bw 3,350,000 gas

Scout Cards
Land Small Map
Land Wall Map
Tracings
Pierce Map
Misc.

APR 2 1962