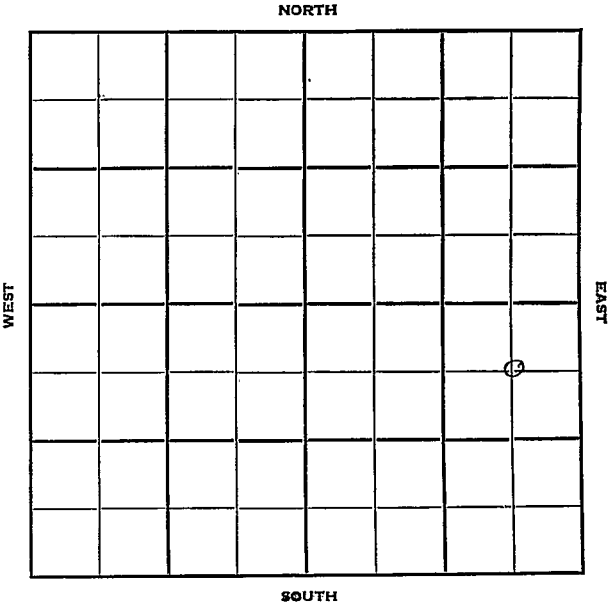


Section 27 Township 32 Range 23W

Well No. #1 Abell

Company Flynn Oil



Clark

KANSAS

Sec. 27 Twp. 32 R. 23W

Well No. #1 Abell Farm

Flynn Oil Company

Barber Contractor

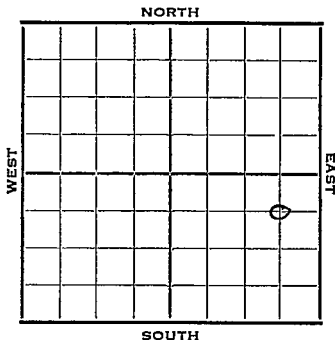
Wildcat

660 Ft. from N. Line

Ft. from S. Line

660 Ft. from E. Line

Ft. from W. Line



C NE SE

Stanolind support

1952 Elév. 2059' REPORT

4/2 RUR  
 4/9 13" @ 610' WOC  
 4/23 Anhy 2050 Lans. 4436  
 DST 4490-4502 1 hr. 1 450 SW 1000 #  
 FP 175  
 DST 4696-4708 1 hr. 160' SW 1740#  
 Drlg. 4750'  
 4/30 Drlg. 5240'  
 5/7 Spud 4-6-52  
 D&A TD 5445' 13" @ 610'  
 Anhy 2050-2160 Lans. 4436  
 DST 4490-4502 open 1 hr. rec. 450' sw  
 DST 4696-4708' open 1 hr. rec. 160' sw  
 Miss 5330' TD 5445' D&A

**ABANDONED**



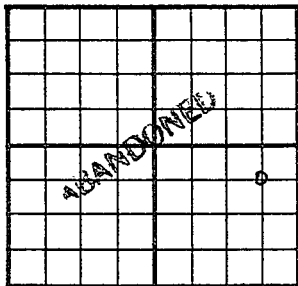
County Clark State Kansas

Sec. 27 (Blk. Twp.) 32 (Sur. Rge.) 23W Map No.

Operator Flynn Oil

Well No. 1 Farm Abell

Elev. 2059 Location C NE SE



660 Ft. From N Line SE

660 Ft. From E Line Quarter

1st. Report

Completion MAY 7 1952

Remarks Wildcat

Barbour - Contr.

Spudding Date 4-6-52

Drig. Data D & A TD 5445

13" @ 610 Anhy 2050-2160 Lans. 4436

DST 4490-4502 open 1 hr. Rec. 450' sw

DST 4696-4708 open 1 hr. Rec. 160' sw

Miss. 5330 TD 5445

D & A

J. G. McGEHEE