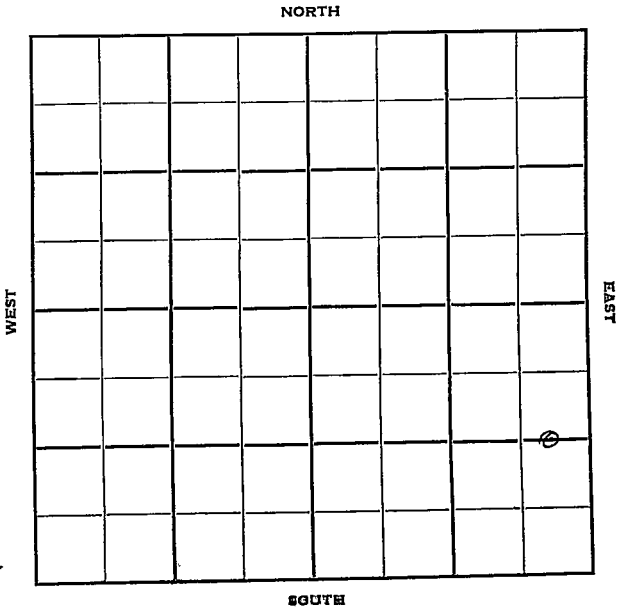


Section 28 Township 32 Range 33-W

Well No. #2 Lemert

Company Spencer Chemical





Sec. 28 Twp. _____ R. _____

Well No. #2 Lemert Farm _____

Spencer Chemical Company _____

Hugoton Pool Contractor _____

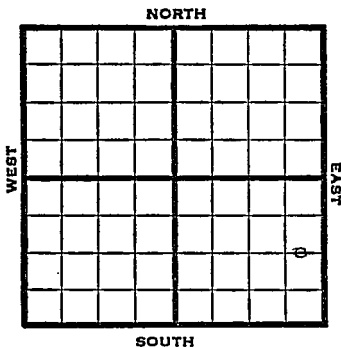
_____ Ft. from N. Line

1320' Ft. from S. Line

380' Ft. from E. Line

_____ Ft. from W. Line

C E $\frac{1}{2}$ E $\frac{1}{2}$ SE



1950 Elev 2683' REPORT

2/22 Spud 2-17-50
10" @ 441'
Drlg. 2085'

5/3 TD 2535'
10" @ 441'
Her 2445'
Win 2530'
12,908,000 CFGPD
Comp

COMPLETED

Map No. _____ Sec. 28 Twp. 32 R. 33W

Well No. 2 Lemert

Spencer Chemical Company

Contractor

C E $\frac{1}{2}$ E $\frac{1}{2}$ SE

SECTION PLAT

_____ Ft. from N. Line
 1320 Ft. from S. Line
 380 Ft. from E. Line
 _____ Ft. from W. Line



Seward County

Location _____

Rig up _____

Drilling and Remarks:

Spud 2-17-50
 10" @ 441
 drlg. 2085

RECORD

Cased _____ in., _____ ft.
 Sand _____
 Gas _____
 Oil _____
 Total Depth _____

PRODUCTION

1st 24 hrs. Nat. _____
 1st 24 hrs. after shot _____
 Gas _____ Cu. Ft.
 Dry Hole _____
 Abandoned _____

Date

FEB 22 1950

19

J. E. TYRA

Scout

Map No. _____ Sec. 28 Twp. 3 2 R. 35W

Well No. 2 Lemert

Spencer Chemical _____ Company

Contractor

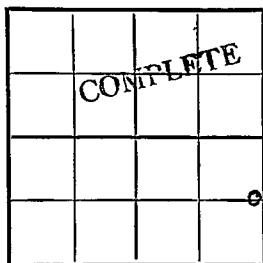
C E $\frac{1}{2}$ E $\frac{1}{2}$ SEE. 2683
SECTION FLAT

_____ Ft. from N. Line

1320 Ft. from S. Line

380 Ft. from E. Line

_____ Ft. from W. Line



Seward County

Location _____

Rig up _____

Drilling and Remarks:

10" @ 441
 Rev 2445
 Win 2530

12 988 000
 CFGPD

RECORD

Cased _____ in., _____ ft.

Sand _____

Gas _____

Oil _____

Total Depth 2535

PRODUCTION

1st 24 hrs. Nat. _____

1st 24 hrs. after shot _____

Gas _____ Cu. Ft.

Dry Hole _____

Abandoned _____

Date

MAY 3 1950

19

J. E. TYRA Scout