

KANSAS

FORM 51 IOM 12-46 PETROL.

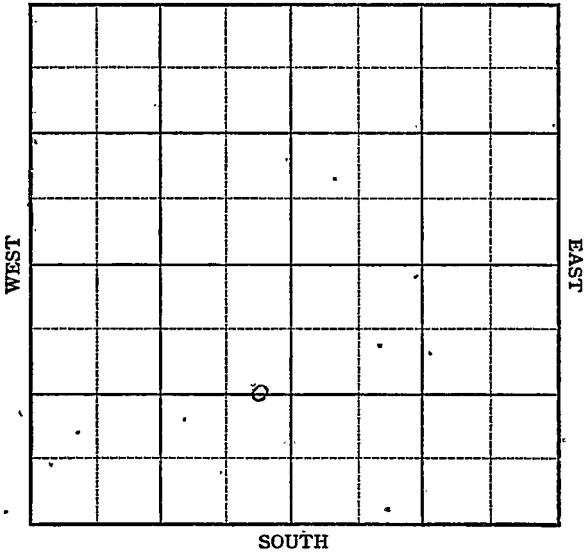
Stevens

Section 28 Township 32 Range 37-W

Well No. 1 Hulpian

Company Republic Natural Gas

Hugoton Pool NORTH



KANSAS

Sec. 28 Twp. 32 R. 37-W

Well No. 1 Hulpien Farm

Republic Natural Gas Company

Hugoton Pool

NORTH

Ft. from N. Line

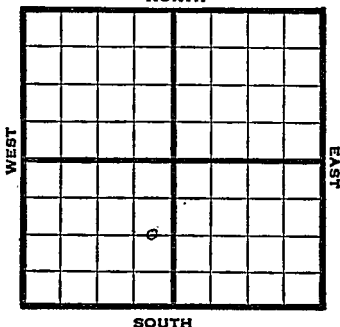
1320

Ft. from S. Line

330

Ft. from E. Line

Ft. from W. Line



C EL SW

1947 Elev. 3139 REPORT

|       |  |
|-------|--|
| 8/13  | Loc.   |
| 8/20  | "  |
| 8/27  | "  |
| 9/3   | "  |
| 9/10  | 10" @ 637'<br>TD 2587'<br>7" @ 2578'<br>RUST   |
| 9/17  | TD 2758'   |
| 9/24  | 200' of 5" Perf liner @ 2758<br>2000 Acid  |
| 10/1  | "  |
| 10/8  | "  |
| 10/15 | 7" @ 2578<br>200' of 5' Perf liner<br>@ 2758<br>TD 2758<br>20,000 Acid<br>46,340,000 Gas<br>438# RPr |

**COMPLETED**

Map No. \_\_\_\_\_ Sec. 28 Twp. 32 R. 37W

Well No. 1 Hulpien \_\_\_\_\_

Republic Natural Gas Company  
FIRST REPORT

Contractor

C EL SW


SECTION PLAT

\_\_\_\_\_ Ft. from N. Line

1320 Ft. from S. Line

330 Ft. from E. Line

\_\_\_\_\_ Ft. from W. Line



Stevens County

Location X \_\_\_\_\_

Rig up \_\_\_\_\_

Drilling and Remarks:

RECORD

Cased \_\_\_\_\_ in., \_\_\_\_\_ ft.

Sand \_\_\_\_\_

Gas \_\_\_\_\_

Oil \_\_\_\_\_

Total Depth \_\_\_\_\_

PRODUCTION

1st 24 hrs. Nat. \_\_\_\_\_

1st 24 hrs. after shot \_\_\_\_\_

Gas \_\_\_\_\_ Cu. Ft.

Dry Hole \_\_\_\_\_

Abandoned \_\_\_\_\_

Date

AUG 13 1947

19

S. J. LEWIS

Scout

Map No. 0 Sec. 28 Twp. 32 R. 37W

Well No. 1 Hülpien

Republic Natural Gas Company

**COMPLETE**

Contractor

C E L SW

*E. 3189*

**SECTION PLAT**

         Ft. from N. Line

1320 Ft. from S. Line

330 Ft. from E. Line

         Ft. from W. Line

|  |  |  |  |
|--|--|--|--|
|  |  |  |  |
|  |  |  |  |
|  |  |  |  |
|  |  |  |  |

Stevens County

Location         

Rig up         

Drilling and Remarks:

*7' @ 2575*  
*200' of 5" Prof lined*  
*@ 2705*  
*20000 acc'd*  
*46,340,000 Gas*  
*488\* R/A*

**RECORD**

Cased          in.,          ft.

Sand         

Gas         

Oil         

Total Depth 2755'

**PRODUCTION**

1st 24 hrs. Nat.         

1st 24 hrs. after shot         

Gas          Cu. Ft.

Dry Hole         

Abandoned         

Date

DEC 15 1947 19   

S. J. LEWIS Scout