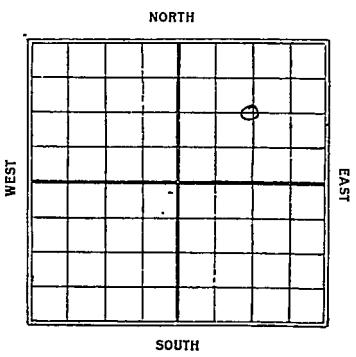


Map No. KANSAS Sec. 34 Twp. 32 R. 38^w
 Well No. 1- Roach Farm
Argus Gas Company

1320 Ft. from N. Line
 _____ Ft. from S. Line
1320 Ft. from E. Line
 _____ Ft. from W. Line



1930

Date	REPORT
<u>4/30</u>	<u>Loc.</u>
<u>5/7</u>	<u>Rigs up</u>
<u>5/14</u>	<u>—</u>
<u>5/21</u>	<u>hrlg. 580'</u>
<u>5/28</u>	<u>" 1710'</u>
<u>6/4</u>	<u>" 2000'</u>
<u>6/11</u>	<u>Rust 2500'</u>
<u>6/18</u>	<u>—</u>
<u>6/25</u>	<u>—</u>
<u>7/2</u>	<u>hrlg 2760'</u>
<u>7/9</u>	<u>Sand 2500-2886</u>
	<u>TD 2886</u>
	<u>@ 5 M. gas</u>
	<u>Comp.</u>

Map No. KANSAS Sec. 34 Twp. 32 R. 38 WWell No. 1 RockRegue Gas Company

Contractor

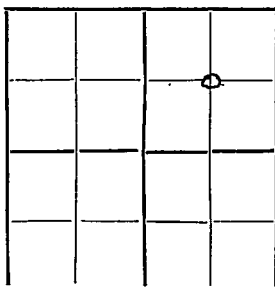
SECTION PLAT

1320 Ft. from N. Line

..... Ft. from S. Line

1320 Ft. from E. Line

..... Ft. from W. Line



FIRST REPORTS

Location ✓

Rig up

Drilling and Remarks:

RECORD

Cased in., ft.

Sand

Gas

Oil

Total Depth

PRODUCTION

1st 24 hrs. Nat.

1st 24 hrs. after shot

Gas Cu. Ft.

Dry Hole

Abandoned

Date

APR 30 1930

S. J. LEWIS

Scout

Map No. **KANSAS** Sec. 34 Twp. 32 R. 38W

Well No. 1 Roach

Argus Gas Company

Contractor

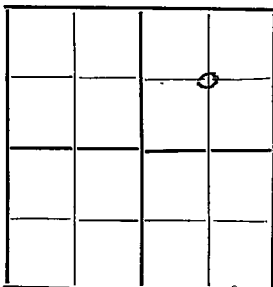
SECTION PLAT

1320 Ft. from N. Line

..... Ft. from S. Line

1320 Ft. from E. Line

..... Ft. from W. Line



COMPLETED

Location.....

Rig up.....

Drilling and Remarks:

SM Gas

RECORD

Cased..... in., ft.

Sand 2500 - 2886

Gas.....

Oil.....

Total Depth 2886

PRODUCTION

1st 24 hrs. Nat.....

1st 24 hrs. after shot.....

Gas..... Cu. Ft.

Dry Hole.....

Abandoned.....

Date

JUL 9 1930 S. J. LEWIS Scout