

State Geological Survey
WICHITA, BRANCH

KANSAS DRILLERS LOG CONVERSION TO DISPOSAL OF SALT WATER

API No. 15 ————— County ————— Number —————

Operator

CONTINENTAL OIL COMPANY

Address

3535 N. W. 58th Street, Oklahoma City, Oklahoma 73112

Well No.

3

Lease Name

Love

Footage Location

660

feet from (N) ~~NE~~ line

1650

feet from ~~SE~~ (W) line

Principal Contractor

Geologist

~~Spud Date~~

Started 12-12-74

Total Depth

4,364'

P.B.T.D.

3,195'

Date Completed

12-19-74

Oil Purchaser

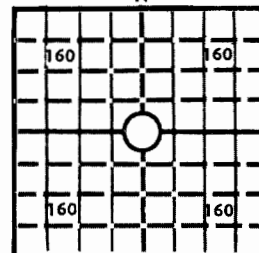
S. 13 T. 32S R. 4 ~~E~~ W

Loc. 660' FNL & 1650' FEL

County Sumner

640 Acres

N



Locate well correctly

Elev.: Gr. 1,241

DF -- KB 1,249'

CASING RECORD

Report of all strings set — surface, intermediate, production, etc.

Purpose of string	Size hole drilled	Size casing set (in O.D.)	Weight lbs/ft.	Setting depth	Type cement	Sacks	Type and percent additives
Surface	12-1/4"	8-5/8"	NA *	240'	---	225	
Production	7-7/8"	5-1/2"	15	4,362'	---	400	
*Not Available							

LINER RECORD None

PERFORATION RECORD

Top, ft.	Bottom, ft.	Sacks cement	Shots per ft.	Size & type	Depth interval
			2	Bullets	3,055-79'

TUBING RECORD

Size	Setting depth	Packer set at
2-3/8"	3,001'	3,001'

ACID, FRACTURE, SHOT, CEMENT SQUEEZE RECORD

Amount and kind of material used	Depth interval treated
1,000 gals. 15% SME Acid	3,055-79'

Injection

INITIAL PRODUCTION

Date of first ~~production~~

injection - 12-20-74

Producing method (flowing, pumping, gas lift, etc.)

(Inj. test 768 BWPD @ 200#) - Taking produced water on vaccum.

RATE OF PRODUCTION
PER 24 HOURS

Oil

Gas

Water

Gas-oil ratio



CFPB

Disposition of gas (vented, used on lease or sold)

Producing interval(s)

3055-79'

INSTRUCTIONS: As provided in KCC Rule 82-2-125, within 90 days after completion of a well, one completed copy of this Drillers Log shall be transmitted to the State Geological Survey of Kansas, 4150 Monroe Street, Wichita, Kansas 67209. Copies of this form are available from the Conservation Division, State Corporation Commission, 3830 So. Meridian (P.O. Box 17027), Wichita, Kansas 66217. Phone AC 316-522-2206. If confidential custody is desired, please note Rule 82-2-125. Drillers Logs will be on open file in the Oil and Gas Division, State Geological Survey of Kansas, Lawrence, Kansas 66044.

Operator CONTINENTAL OIL COMPANY		DESIGNATE TYPE OF COMP.: OIL, GAS, DRY HOLE, SWDW, ETC.:	
Well No. 3	Lease Name Love	SWDW	
S <u>13</u> T <u>32</u> S <u>R</u> <u>4</u> ^E _W			
WELL LOG Show all important zones of porosity and contents thereof; cored intervals, and all drill-stem tests, including depth interval tested, cushion used, time tool open, flowing and shut-in pressures, and recoveries.		SHOW GEOLOGICAL MARKERS, LOGS RUN, OR OTHER DESCRIPTIVE INFORMATION.	
FORMATION DESCRIPTION, CONTENTS, ETC.	TOP	BOTTOM	NAME DEPTH
			White Cloud 2,070'
			Topeka 2,248'
			Kansas City 3,278'
			B. Kansas City 3,535'
			Mississippi 3,940'
			Kinderhook 4,272'
			Simpson 4,361'
USE ADDITIONAL SHEETS, IF NECESSARY, TO COMPLETE WELL RECORD.			
		<div> <div>  </div> <div>Signature</div> <div>Production Engineer</div> <div>Title</div> <div>January 7, 1975</div> <div>Date</div> </div>	