

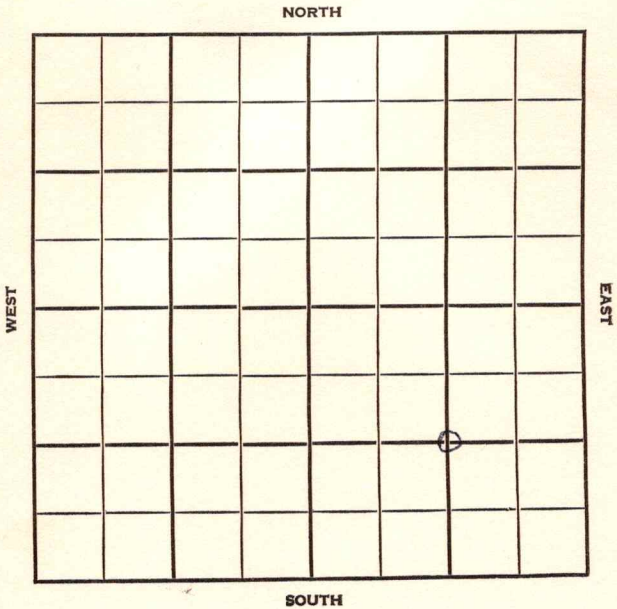
KANSAS

DX 78-1 MORTON

Section 16 Township 32 Range 42W

Well No. 1 Heyen

Company Colorado Oil & Gas



Morton

KANSAS

| | | | | | |
|------|----|------|----|----|-----|
| SEC. | 16 | TWP. | 32 | R. | 42W |
|------|----|------|----|----|-----|

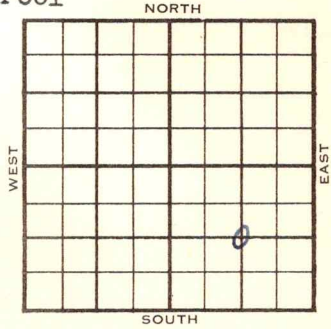
WELL NO. #1 Heyen FARM

COMPANY Colorado Oil & Gas

CONTRACTOR Holm Drlg.

Greenwood Pool

_____ Ft. from N. Line
 1320 _____ Ft. from S. Line
 1320 _____ Ft. from E. Line
 _____ Ft. from W. Line



C SE/4

| 1955 | ELEVATION REPORT |
|------|----------------------------|
| 3/30 | Spud 3-27-55 Drlg. 575' |


County **Morton** State **Kansas**

Sec. **16** (Blk. Twp.) **32** (Sur. Rge.) **42W** Map No.

Operator **Colorado Oil & Gas**

Well No. **1** Farm **Heyen**

Elev. Location **C SE/4**



1320Ft. From **S** Line **SE**

1320Ft. From **E** Line Quarter

Ist. Report **MAR 3 0 1955**

Completion

Remarks

Holm Drlg. - Contr.

Spudding Date **3-27-55**

Drlg. Data **Greenwood Pool**

drlg. 575