

DX 78-1

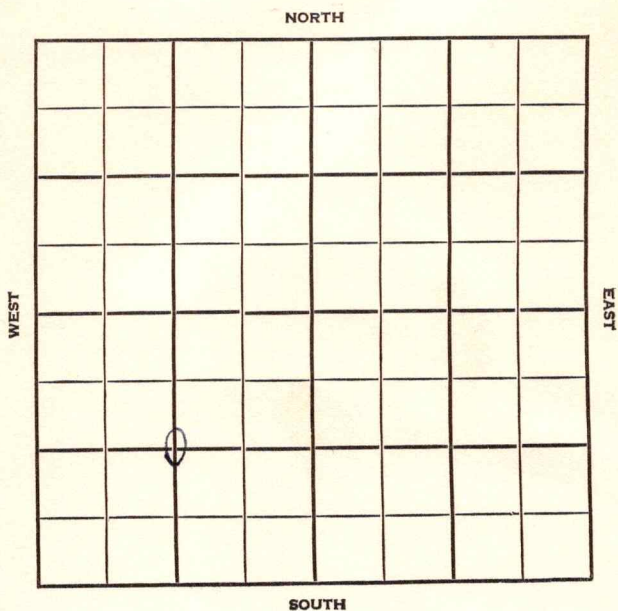
Morton

KANSAS

Section 4 Township 32 Range 43 W

Well No. # 4 Dryer

Company Colorado Oil & Gas



Morton KANSAS

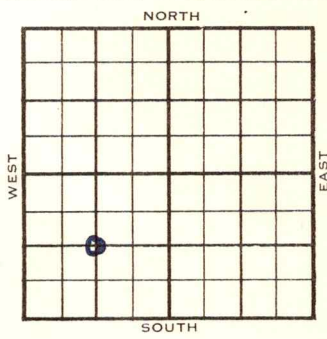
SEC. 4	TWP. 32	R. 43W
-----------	------------	-----------

WELL NO. 4 Dryer FARM

COMPANY Colorado O&G

CONTRACTOR **Midwestern Drlg.**
Greenwood Pool

_____ Ft. from N. Line
1320 _____ Ft. from S. Line
_____ Ft. from E. Line
1320 _____ Ft. from W. Line



C SW/4


1954	ELEVATION 3622'	REPORT
------	---------------------------	--------

10/13 Spud 10-11-54
Drlg.

1955
1/19 Spud 10-11-54 Gas well TD 3393
8" @ 625 **Waubunsee 2743 Elmont 2961**
Top. 3135 LeCompton 3262 TD 3393
5" @ 3360 48/3304-16 12/3324-27
~~XXXX~~ 3000 A 124,000 CFG 200 GSWPH
44/3279-90 2000 A 66,000 CFG
100 GSWPH 16/3220-24 16/3242-46
1500 A 1,736,000 CFG 50 GWPH
SP 3185 64/3155-71 36/3136-45
1,867,000 CFG 27 GWPH SP 3120
24/3095-3101 3000 A 2,967,000 CFG
60 GWPH CO to 3393 2,681,000 CFG
32 GWPH PB 2950 16/2939-43
12/2932-35 8/2939-43 12/2932-35
8/2926-28 20/2916-21 12/2908-11
3000 A 2,547,000 CFG 60 GWPH
CO to 3393 2,681,000 CFG 75 GWPH
PB 2890 28/2859-66 12/2811-14
1500 A 276,000 CFG 53 GWPH CO
to 3325 Comp. 5,460,000 CFGPD

COMPLETED

County Morton State Kansas
 Sec. 4 (Blk.) 32 (Sur.) 43W Map No.
 Operator Colorado Oil & Gas
 Well No. 4 Farm Dryer
 Elev. 3622 Location C SW/4



1320 Ft. From S Line SW
1320 Ft. From W Line Quarter
 Ist. Report
 Completion JAN 19 1955
 Remarks Greenwood Pool
Midwestern Drlg. - Contr.
 Spudding Date 10-11-54

Drlg. Data Gas well TD 3393
8" @ 625 Waubaunsee 2743 Elmont 2961
Top. 3135 LeCompton 3262 TD 3393
5" @ 3360 48/ 3304-16 12/ 3324-27
3000 A 124,000 cfg 200 gswph
44/ 3279-90 2000 A 66,000 cfg 100 gswph
16/ 3220-24 16/ 3242-46 1500 A
1,736,000 cfg 50 gwph SP 3185
64/ 3155-71 36/ 3136-45 1,867,000 cfg
27 gwph SP 3120 24/ 3095-3101
3000 A 2,967,000 cfg 60 gwph
C0 to 3393 2,681,000 cfg 32 gwph
PB 2950 16/ 2939-43 12/ 2932-35
8/ 2939-43 12/ 2932-35 8/ 2926-28
20/ 2916-21 12/ 2908-11 3000 A

FABEN GILSTRAP

Drlg. Data

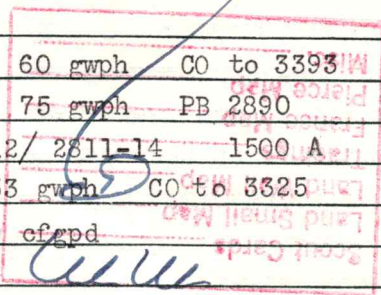
2,547,000 cfg 60 gwph CO to 3393

2,681,000 cfg 75 gwph PB 2890

28/ 2859-66 12/ 2811-14 1500 A

276,000 cfg 53 gwph CO to 3325

Comp. 5,460,000 cf/gpd



JAN 24 1955

County Morton State Kansas

Sec. 4 (Blk. 32 (Sur. 43W (Twp.) 32 (Rge.) 43W Map No.

Operator Colorado Oil & Gas

Well No. 4 Farm Dryer

Elev. _____ Location C SW/4

1320Ft. From S Line SW

1320Ft. From W Line Quarter

1st. Report OCT 13 1954

Completion _____

Remarks _____

Midwestern Drlg. - Contr.

Spudding Date 10-11-54

Drlg. Data Greenwood Pool

drlg.

FABEN GILSTRAP