

15-077-20518

State Geological Survey

KANSAS

WICHITA BRANCH
WELL COMPLETION REPORT AND
DRILLER'S LOGAPI No. 15 — 077 — 20518
County NumberS. 29 T. 32 R. 8 E
WLoc. 1980' FNL & 660' FWL
05W NW

County Harper

Operator

Texas Oil & Gas Corp. -

Address

200 West Douglas, Suite 300, Wichita, KS 67202

Well No.

#1

Lease Name

Sanders "E"

Footage Location

1980 feet from (N) (S) line 660 feet from (E) (W) line

Principal Contractor

Slawson Drilling Co.

Geologist

Gary Holstin

Spud Date

3-29-79

Date Completed

5-2-79

Total Depth

3825'

P.B.T.D.

3759'

Directional Deviation

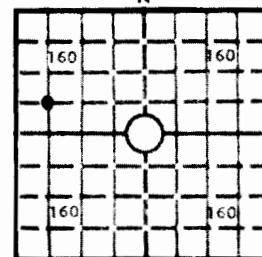
not directionally drilled

Oil and/or Gas Purchaser

Shut-In

640 Acres

N



Locate well correctly

Elev.: Gr. 1442'

DF KB 1448'

CASING RECORD

Report of all strings set — surface, intermediate, production, etc.

Purpose of string	Size hole drilled	Size casing set (in O.D.)	Weight lbs/ft.	Setting depth	Type cement	Sacks	Type and percent additives
Surface		8-5/8"		251'		250	
Production		2-7/8"	6.5#	3798'	Class "A"	600	10% NaCl, .75% CFR-2, 5# Gil
							500 gal mud flush
							40 bbl 2% KCl wtr

LINER RECORD

PERFORATION RECORD

Top, ft.	Bottom, ft.	Sacks cement	Shots per ft.	Size & type	Depth interval
N/A	N/A	N/A	2	N/A	3678-82'

Size	Setting depth	Packer set at
N/A	N/A	N/A

ACID, FRACTURE, SHOT, CEMENT SQUEEZE RECORD

Amount and kind of material used	Depth interval treated
N/A	

INITIAL PRODUCTION

Date of first production		Producing method (flowing, pumping, gas lift, etc.)			
8-7-79		flowing			
RATE OF PRODUCTION PER 24 HOURS	Oil	Gas	Water	Gas-oil ratio	
	N/A	500	none	N/A	
Disposition of gas (vented, used on lease or sold)		Producing interval (s)			
Northern Gas Products		3678-82'			

INSTRUCTIONS: As provided in KCC Rule 82-2-125, within 90 days after completion of a well, one completed copy of this Drillers Log shall be transmitted to the State Geological Survey of Kansas, 4150 Monroe Street, Wichita, Kansas 67209. Copies of this form are available from the Conservation Division, State Corporation Commission, 245 No. Water, Wichita, Kansas 67202. Phone AC 316-522-2206. If confidential custody is desired, please note Rule 82-2-125. Drillers Logs will be on open file in the Oil and Gas Division, State Geological Survey of Kansas, Lawrence, Kansas 66044.

Operator Texas Oil & Gas Corp.		DESIGNATE TYPE OF COMP.: OIL, GAS, DRY HOLE, SWDW, ETC.:	
Well No. #1	Lease Name Sanders "E"		gas
S 29 T 32 R 8 EW			
WELL LOG		SHOW GEOLOGICAL MARKERS, LOGS RUN, OR OTHER DESCRIPTIVE INFORMATION.	
Show all important zones of porosity and contents thereof; cored intervals, and all drill-stem tests, including depth interval tested, cushion used, time tool open, flowing and shut-in pressures, and recoveries.			
FORMATION DESCRIPTION, CONTENTS, ETC.	TOP	BOTTOM	NAME
Herington	1573	-125	
Cottonwood	2125	-677	
Indian Cave sd	2396	-948	
Topeka	3225	-1777	
Heebner	3373	-1925	
Douglas	3409	-1961	
TD	3825		
PBTD	3759		
<p>DST #1, 2124-69', (Cottonwood), w/results as follows:</p> <p>IFP/30": 617-899#, str blow to wk blow</p> <p>ISIP/60": 930#</p> <p>FFP/45": 930-930#</p> <p>FSIP/90": 930#</p> <p>Rec: 155' MCW 1694' SW</p>			
USE ADDITIONAL SHEETS, IF NECESSARY, TO COMPLETE WELL RECORD.			
Date Received	<div style="text-align: center;"> </div> <div style="display: flex; justify-content: space-between; margin-top: 5px;"> HAROLD A. BROWN Signature </div> <div style="display: flex; justify-content: space-between; margin-top: 5px;"> District Exploration Manager Title </div> <div style="display: flex; justify-content: space-between; margin-top: 10px;"> July 26, 1979 Date </div>		

DRILLERS LOG

29-32-8W
- State Geological Survey
WICHITA, BRANCH

OPERATOR: Texas Oil & Gas Corp.
200 W. Douglas, O.W. Garvey Building
Wichita, Kansas 67202

LEASE: Sanders 'E' No. 1
C SW NW Sec. 29-32S-8W
Harper County, Kansas

CONTRACTOR: Slawson Drilling Company, Inc.
200 Douglas Building
Wichita, Kansas 67202

COMMENCED: 3/29/79

COMPLETED: 4/8/79

RTD: 3825'

SURFACE CSG: 8-5/8 set at 251 with 250 sx cement


PRODUCTION CSG: 2-7/8" set at 3798 with 600 sx cement

0' to 138' Surface, Sand, Shale
138' to 255' Sand & Shale (255' 12 $\frac{1}{4}$ " Surface Hole)
255' to 289' Red Shale
289' to 890' Shale
890' to 1130' Sand & Shale
1130' to 1405' Shale
1405' to 1655' Shale & Lime
1655' to 1955' Lime & Shale
1955' to 2825' Shale & Lime
2825' to 3665' Lime & Shale
3665' to 3825' Shale & Sand
RTD 3825'


STATE OF KANSAS

COUNTY OF SEDGWICK

I, James C. Remsberg, of the Slawson Drilling Company, Inc.
hereby state the above is an accurate copy of the Sanders 'E' No. 1
log for Texas Oil & Gas Corp.


James C. Remsberg

Subscribed and sworn to me this 18th day of April, 1979


Mary Lou Taylor, Notary