

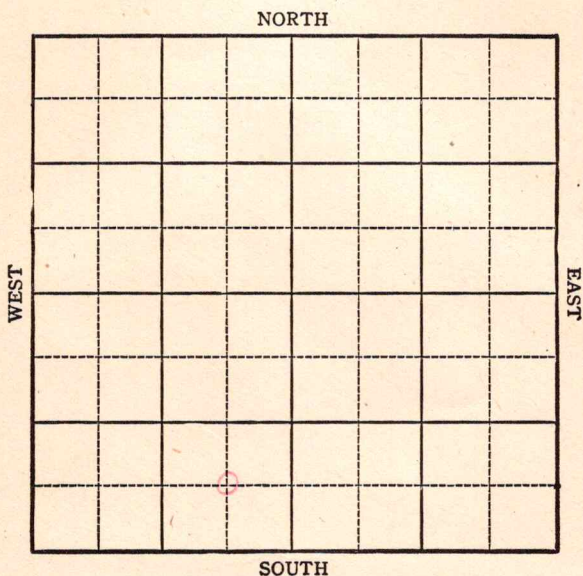
KANSAS

Harper

Section 6 Township 32 Range 9W

Well No. #1 Fred Fetrow

Company Huber Oil et al



Harper Co.

Wildcat

KANSAS

Sec. 6 Twp. 32 R. 9W

Well No. 1 Fred Fetrow Farm

Huber Oil et al Company

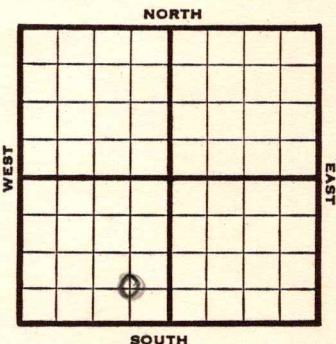
C SE SW

_____ Ft. from N. Line

660 Ft. from S. Line

660 Ft. from E. Line

_____ Ft. from W. Line



1944

REPORT

9-13 Location
 9/21 Drk.
 9/28 "
 10/4 RUR
 10/11 10" @ 700 TD 835- WOC
 10/18 Herrington 1404
 Winefield 1580
 Ft. Riley 1680 - 1870
 10/25 Drlg. 3618
 11/8 Miss 4337
 B Miss. 4546
 Viola 4641
 Simp 4713
 Arb 4859
 TD 4910

4713
 1492
 3221

4859
 3367
 1492

ABANDONED

Pool Name Wildcat

KANSAS

Map No. 32 Sec. 6 Twp. 32 R. 9W

Well No. 1 Fred Fetrow

Huber Oil et al. Company

FIRST REPORT Contractor

C SE SW


SECTION PLAT

 Ft. from N. Line

660 Ft. from S. Line

660 Ft. from E. Line

 Ft. from W. Line



Harper

Location X

Rig up

Drilling and Remarks:

RECORD

Cased in., ft.

Sand

Gas

Oil

Total Depth

PRODUCTION

1st 24 hrs. Nat.

1st 24 hrs. after shot

Gas Cu. Ft.

Dry Hole

Abandoned

Date

SEP 13 1944 19

S. J. LEWIS Scout

Pool Name Wildcat

Map No. 33 Sec. 6 Twp. 32 R. 9W

Well No. 1 Fred Retrow

Huber Oil etal. Company

ABANDONED Contractor

C SE SW

SECTION PLAT

	6		

 Ft. from N. Line

660 Ft. from S. Line

660 Ft. from E. Line

 Ft. from W. Line

Harper

Location

Rig up

Drilling and Remarks:

Miss 4337
BH 4546
Viola 4641
Snaf 4713
Ort 4809

RECORD

Cased in., ft.

Sand

Gas

Oil

Total Depth 4910

PRODUCTION

1st 24 hrs. Nat.

1st 24 hrs. after shot

Gas Cu. Ft.

Dry Hole

Abandoned

Date

NOV 8 1944 19

S. J. LEWIS Scout