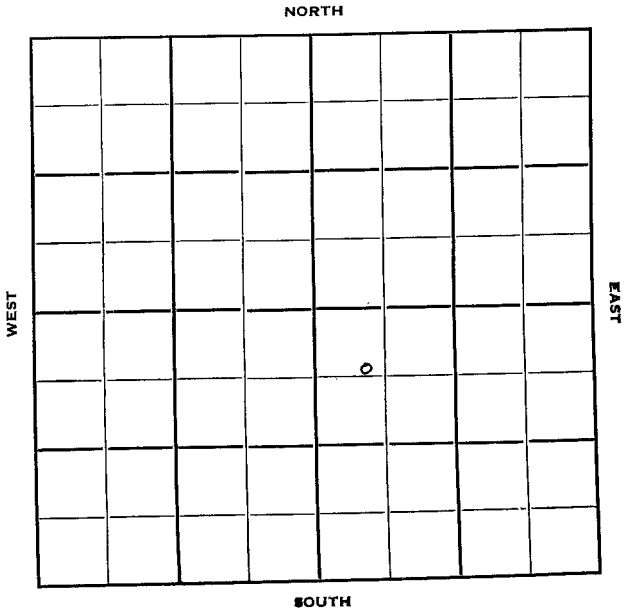


Section 1 Township 33 Range 33-W

Well No. #1 Hunt "D"

Company C S O



Sec. 1 Twp. 33 R. 33W ✓

Well No. #1 Hunt "D" Farm

C SO Company

Contractor

Hugoton Pool

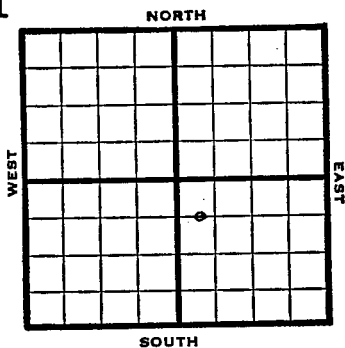
600' Ft. from N. Line

Ft. from S. Line

Ft. from E. Line

450' Ft. from W. Line

NW SE



1950

Elev 2657'

REPORT

6/21

Location

1951

1/10

8" @ 600

TD 2625

5 1/2" @ 2624

Her 2457

Krider 2488-2522

Win 2576

10/2574-76 CO to 2569

30/2550-56

120/2520-44, 50/248-98

70/2460-74

14500 A PB 2542

S/sw CO to 2534

50/2520-30 1000 A

50/2488-98

70/2460-74

7000 A

D&A

Map No. _____ Sec. 1 Twp. 33 R. 33W

Well No. 1 Hunt "D"

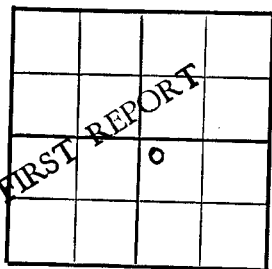
C S O

Company

Contractor

NWSE

SECTION PLAT



600 Ft. from N. Line

_____ Ft. from S. Line

_____ Ft. from E. Line

450 Ft. from W. Line

Seward County

Location x

Rig up _____

Drilling and Remarks:

RECORD

Cased _____ in., _____ ft.

Sand _____

Gas _____

Oil _____

Total Depth _____

PRODUCTION

1st 24 hrs. Nat. _____

1st 24 hrs. after shot _____

Gas _____ Cu. Ft.

Dry Hole _____

Abandoned _____

Date \

JUN 21 1950 19

J. E. TYRA Scout

