

State Geological Survey WICHITA, BRANCH

KANSAS DRILLERS LOG

API No. 15 — 007 — 20,242
County Number

Operator

Clinton Oil Company

Address 217 North Water
Wichita, Kansas 67202

Well No. #1-V Lease Name R. Wyatt

Footage Location

feet from (N) (S) line

feet from (E) (W) line

Principal Contractor

Graves Drilling Co.

Geologist

Bob Hammond

Spud Date

9-21-73

Total Depth

4460'

P.B.T.D.

4460'

Date Completed

9-29-73 - Dry Hole

Oil Purchaser

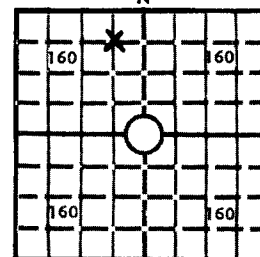
None

S. 1 T. 33 R. 10 W

Loc. NE NW

County Barber

640 Acres



Locate well correctly

1385

Elev.: Gr.

DF KB

CASING RECORD

Report of all strings set — surface, intermediate, production, etc.

Purpose of string	Size hole drilled	Size casing set (in O.D.)	Weight lbs/ft.	Setting depth	Type cement	Sacks	Type and percent additives
Surface	12 $\frac{1}{4}$	8-5/8	28#	273	60-40 poz	225	3% HA-5

LINER RECORD

None

Top, ft. Bottom, ft. Sacks cement

PERFORATION RECORD

None

Shots per ft. Size & type Depth interval

TUBING RECORD

None

Size Setting depth Packer set at

ACID, FRACTURE, SHOT, CEMENT SQUEEZE RECORD

Amount and kind of material used

Depth interval treated

INITIAL PRODUCTION Dry Hole

Date of first production Producing method (flowing, pumping, gas lift, etc.)

RATE OF PRODUCTION
PER 24 HOURS

Oil

bbls.

Gas

MCF

Water

Gas-oil ratio

bbls.

CFPB

Disposition of gas (vented, used on lease or sold)

Producing interval (s)

INSTRUCTIONS: As provided in KCC Rule 82-2-125, within 90 days after completion of a well, one completed copy of this Drillers Log shall be transmitted to the State Geological Survey of Kansas, 4150 Monroe Street, Wichita, Kansas 67209. Copies of this form are available from the Conservation Division, State Corporation Commission, 3830 So. Meridian (P.O. Box 17027), Wichita, Kansas 66217. Phone AC 316-522-2206. If confidential custody is desired, please note Rule 82-2-125. Drillers Logs will be on open file in the Oil and Gas Division, State Geological Survey of Kansas, Lawrence, Kansas 66044.

Operator Clinton Oil Company		DESIGNATE TYPE OF COMP.: OIL, GAS, DRY HOLE, SWDW, ETC.:
Well No. #1-V	Lease Name R. Wyatt	Dry Hole - Copy attached
S 1 T 33 R 10 E W Barber County, Kansas		Petrolog - Radiation Guard Log

WELL LOG

Show all important zones of porosity and contents thereof; cored intervals, and all drill-stem tests, including depth interval tested, cushion used, time tool open, flowing and shut-in pressures, and recoveries.

SHOW GEOLOGICAL MARKERS, LOGS RUN,
OR OTHER DESCRIPTIVE INFORMATION.

FORMATION DESCRIPTION, CONTENTS, ETC.	TOP	BOTTOM	NAME	DEPTH
	3371	3377	Heebner	
	3388	3407	Toronto	
	3407	3713	Douglas	
	3713	3729	Stalnaker	
	3756	3826	Lansing	
	3904	4071	KC	
	4071	4076	Stark	
	4282	4354	Cherokee	
	4354	4377	Conglomerate	
	4377	4460	Mississippi	

DST No. 1 4350-83 (Miss) had pkr failure.

DST No. 2 4325-83 (30,45, 30,45)



Rec 90' of drlg mud, no show of oil or

gas. IFP 28#, FFP 45#, ICIP 343#,

FCIP 251#, IHP 2280#, IHP 2204#.

BHT 112 degrees F.

USE ADDITIONAL SHEETS, IF NECESSARY, TO COMPLETE WELL RECORD.

	Date Received
	 Signature
	Mid-Continent District Geologist Title
	10-20-73 Date