

O.W.W.O.

FORM 51 25M 3-49 PETROL

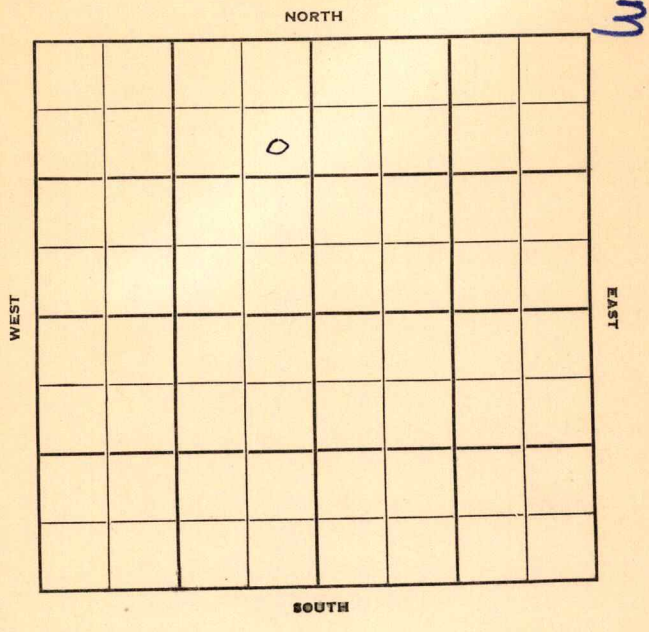
Barber

KANSAS

Section 16 Township 33 Range 11W

Well No. #3 Newkirk

Company Sinclair



Barber

O.W.W.O.

KANSAS

Sec. 16 Twp. 33 R. 11W

Well No. #3 Newkirk Farm

Sinclair Company

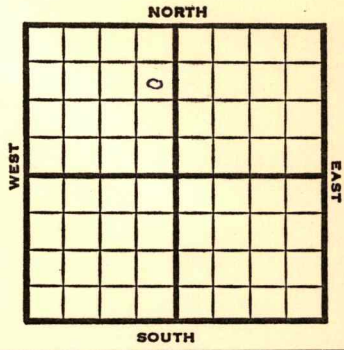
Rhodes Contractor

990 Ft. from N. Line

_____ Ft. from S. Line

330 Ft. from E. Line

_____ Ft. from W. Line



SE NE NW

1951

Elev. 1480' REPORT

10/10

Location

1952

1/9

Spud 10-9-51
 Oil Well TD 4915
 10" @ 195
Tor. 3639 Doug. 3653 Sand 3728
Lans. 3821 Miss. 4493
 DST 4493-4511 open 45 min.
 100,000 gas 155' GCM
 DST 4511-45 open 20 min. rec. 270' mud
 200,000 gas
 DST 4546-65 open 1 hr. rec. 45' SOCM
 7" @ 4556 TD 4566
Viola 4803 B/ 2 GOPH
Simp. 4886 Sd 4909 wtr. TD 4915
 PB 4849 5000 A S/ 1 BOPH 8 hr.
 Comp. 14 BOPD

COMPLETED

OVER

1956

O.W.W.O.

6-13 OTD 4915'

5" @ 4556

PB 4545 220/4486-4511, 500 A, frac

Comp. 7,300,000 cfgpd.

KC 3821', M. 4486', V. 4804', S. 4909'.

FIRST REPORT

d

COMPLETED

County **Barber** State **Kansas**

Sec. **16** (Blk. Twp.) **33** (Sur. Rge.) **11W** Map No.

Operator **Sinclair**

Well No. **3** Farm **Newkirk**

Elev. Location **SE NE NW**

FIRST REPORT

990 Ft. From **N** Line **NW**

330 Ft. From **E** Line **Quarter**

1st. Report **OCT 10 1951**

Completion

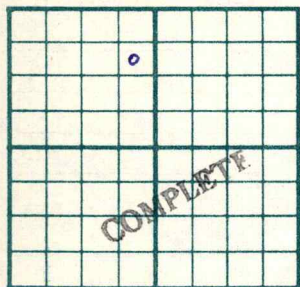
Remarks

Spudding Date

Drlg. Data **Rhodes**

Location

County Barber State Kansas
 Sec. 16 (Blk. 33) (Sur. 11W) Map No.
 Operator Sinclair Oil & Gas
 Well No. 3 Farm Newkirk
 Elev. 1480 Location SE NE NW



990 Ft. From N Line NW
330 Ft. From E Line Quarter
 Ist. Report
 Completion JAN 9 1952
 Remarks Rhodes Pool
 Spudding Date 10-9-51

Drlg. Data Oil well TD 4915
10" @ 195 Tor. 3639 Doug. 3653
Sand 3728 Lens. 3821 Miss. 4493
DST 4493-4511 open 45 min. 100,000 gas
155' gcm DST 4511-46 open 20 min.
Rec. 270' mud 200,000 gas DST 4546-65
open 1 hr. Rec. 45' socm 7" @ 4556
TD 4566 Viola 4803 B/ 2 goph
Simp. 4886 sand 4909 water TD 4915
PB 4849 5000 A S/ 1 boph 8 hr.
Comp. 14 bopd

J. E. TYRA

O.W.W.O.

FORM 513 SUNRAY

OWWO

County Barber Elev. 1480
 Sec. 16 Twp. 33 Rge. 11W
 Company Sinclair O & G
 Farm Name Newdirk No. 3

TOPS	DEPTH	LOG	DATUM	Loc. in Sec.
Anh.				SE NE NW
Tp.				
H.				
Tr.				
Dg.				
Bl.				
L.				Geol.
K.C.	<u>3821</u>			Contr.
B.K.C.				
Ce.				
C.	<u>4486</u>			Pool
M.				
M.				
K.				
Mz.				
Me.	<u>4804</u>			<div style="border: 1px dashed black; padding: 5px; text-align: center;"> <p>FIRST REPORT</p> <p>JUN 13 '58</p> <p>COMPLETE</p> </div>
V.	<u>4909</u>			
S.				
S.				
A.				
R.				
PE.				
G.				
T.D.				

Date Comm. OTD 4915 5" @ 4556 PB 4545
220/ 4486-4541 500 A frac
Comp. 7,300,000 cf gpd

JUN 13 1958

R.G.H.

[Handwritten signature]

Co.

Lse.

No.

Sec.

T.

R.