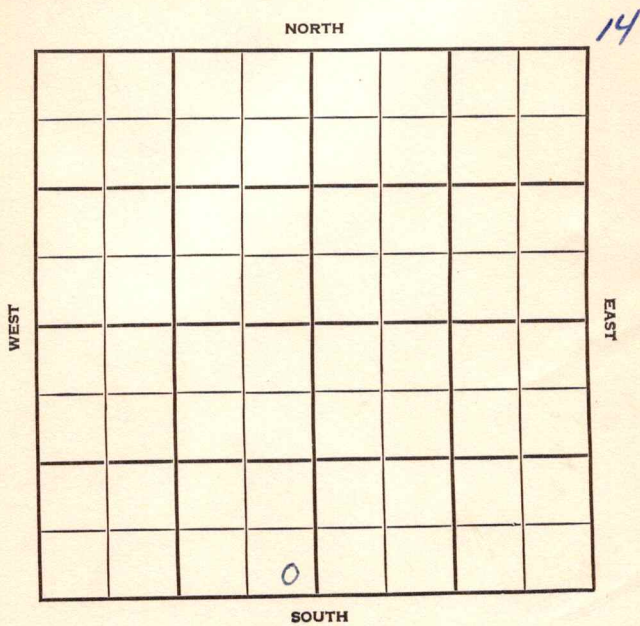


Section 24 Township 33 Range 12W

Well No. 1 Long

Company Aurora
~~Trans Era Pot~~



Barber

KANSAS

SEC. 24	TWP. 33	R. 12W
---------	---------	--------

WELL NO.

#1 Kong

FARM

COMPANY

Trans-Era Pet. AURORA

CONTRACTOR

Nippawalla

Ft. from N. Line

330

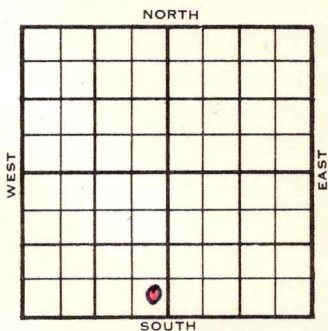
Ft. from S. Line

330

Ft. from E. Line

Ft. from W. Line

SE SE SW Sine. DHM



Sinc. - DHM

Magnolia FO: E 1/2 W 1/2 NE of Sec. 24-32-12W

	ELEVATION	REPORT
1955	1472'	
7/20		Magn FO E 1/2 W 1/2 NE of 24-32-12 W Cellar & Pits
10/5		Comm 7-19-55 8 5/8" @ 250/125
	H	3674 3663
	Dg	3699
	Haskell	3746
	L	3854 3854
	M	4522 4523
	K	4774
	V	4888 4888
	S	4967 4969
	Sd	4882
	A	5151 5148
	TD	5190
		DST 4523-50 open 2 hr gas in 2 min 214 mcfg 155 mcfg in 2 hr Rec 90' gcm 1510/30" DST 4550-80 open 2 hr gas in 4 min Rec 120 mcfg in 5 min Rec 100' gcm 30' gcm 1820/30" DST 4580-4610 open 1 hr Rec 10' vso & gcm 60' mud 150/30" DST 4981-5001 open 1 hr Rec 490' GIP 1250' fluid 1910/30" DST 4980-90 open 1 1/2 hr rec 65' mud 30' wm 90' sw 1700/30" 5 1/2"
		OVER

1955

10/5 5 1/2" @ 5038 CO to 5036
20/4984-90 FU 38008 sw SP 4605
24/4560-86 12/4575-77 FU 600' sw
PB 4565 76/4541-60 500 A 400 mcfg
frac 4,500 mcfg after 20 min 2,800
mcfg Comp 2,400 mcfgpd

COMPLETED

County Barber Elev. 1472
 Sec. 21 Twp. 33 Rge. 12W
 Company Aurora Gasoline
 Farm Name Long No. 1

TOPS	DEPTH	LOG	DATUM	Loc. in Sec.																		
Anh.				SE SE SW																		
TP.																						
H.	<u>3674</u>	<u>3663</u>	<u>2191</u>																			
Tr.																						
Dg.		<u>3699</u>	<u>2227</u>																			
Bl. <u>Haskell</u>		<u>3746</u>	<u>2274</u>																			
L.	<u>3854</u>	<u>3854</u>	<u>2382</u>	Geol.																		
K.C.				Contr.																		
B.K.C.																						
Ce.																						
C.																						
M.	<u>4522</u>	<u>4523</u>	<u>3051</u>	Pool																		
M.																						
K.		<u>4774</u>	<u>3302</u>	<u>Nippawalla</u>																		
Mz.																						
Mo.																						
V.	<u>4888</u>	<u>4888</u>	<u>3416</u>	<table border="1"> <tr><td></td><td></td><td></td></tr> <tr><td></td><td></td><td></td></tr> <tr><td></td><td></td><td></td></tr> <tr><td></td><td></td><td></td></tr> <tr><td></td><td></td><td></td></tr> <tr><td></td><td></td><td></td></tr> </table>																		
S.	<u>4967</u>	<u>4969</u>	<u>3497</u>																			
S. <u>sd</u>	<u>4982</u>		<u>3510</u>																			
A.	<u>5151</u>	<u>5148</u>	<u>3676</u>																			
R.																						
PE.																						
G.																						
TD.	<u>5190</u>			COMPLETE																		

Date Comm. 7-19-55 OCT 5 1955
8 5/8" @ 250/125 DST 4523-50 open 2 hr
gas in 2 min. 214 mcfg 155 mcfg in 2 hr.
Rec. 90' gcm 1510/30" DST 4550-80
open 2 hr. gas in 4 min. Rec. 210 mcfg
in 5 min. Rec. 120' gcm 30' gcm 1820/30"
DST 4580-4610 open 1 hr. Rec. 10' vso &
gcm 60' mud 150/30" DST 4981-5001
open 1 hr. Rec. 490' GIP 1250' fluid

OVER

1910/30" DST 4980-90 open 1½ hr.

Rec. 65' mud 30' wm 90' sw 1700/30"

5½" @ 5038 CO to 5036 20/ 4984-90


FU 3800' sw SP 4605 24/ 4560-86

12/ 4575-77 FU-600' sw PB 4565

76/ 4541-60 500 A 400 mcfg frac

4,500 mcfg after 20 min. 2,800 mcfg

Comp. 2,400 mcfgpd



OCT 14 1955

SCOUT TICKET

DX-201

Kansas

SEC.

TWP.

R.

21

33

12W

WELL NO.

1 Long

FARM

COMPANY

Aurora

CONTRACTOR

CORRECTION

SE SE SW

_____ FT. FROM N. LINE

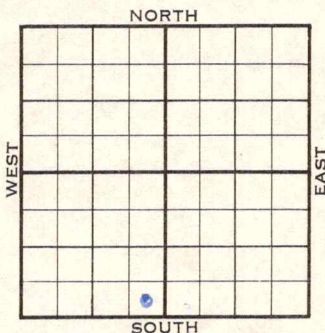
330

_____ FT. FROM S. LINE

330

_____ FT. FORM E. LINE

_____ FT. FROM W. LINE



~~Barber~~ County

LOCATION
 RIG UP
 DRILLING AND REMARKS:
 Reported
 Trans-Era Pet.

RECORD

PRODUCTION

CASED IN., FT.

SAND

GAS

OIL

TOTAL DEPTH

1ST 24 HRS. NAT.

1ST 24 HRS. AFTER SHOT

GAS CU. FT.

DRY HOLE

ABANDONED

DATE

SCOUT

AUG 31 1955

L. J. Harris

County Barber Elev. _____
 Sec. 24 Twp. 33 Rgs. 12W
 Company Trans-Era Pet.
 Farm Name Long No. 1

TOPS	DEPTH	LOG	DATUM	Loc. in Sec.
Anh.				SE SE SW
TP.				Sinc. - DTM
H.				
Tr.				
Dg.				
BL.				
L.				Geol. _____
K.C.				Contr. _____
B.K.C.				
Ce.				
C.				
M.				
M.				Pool
K.				Nippawalla
Mz.				
Me.				
V.				
S.				
S.				
A.				
R.				
PE.				
G.				
T.D.				

FIRST REPORT
 JUL 20 1975

Date Comm. Mag. FO E₂W₂¹ NE of 24-32-12W
Cellar & pits

26

Co. No. Lse. No. Sec. T. R.