

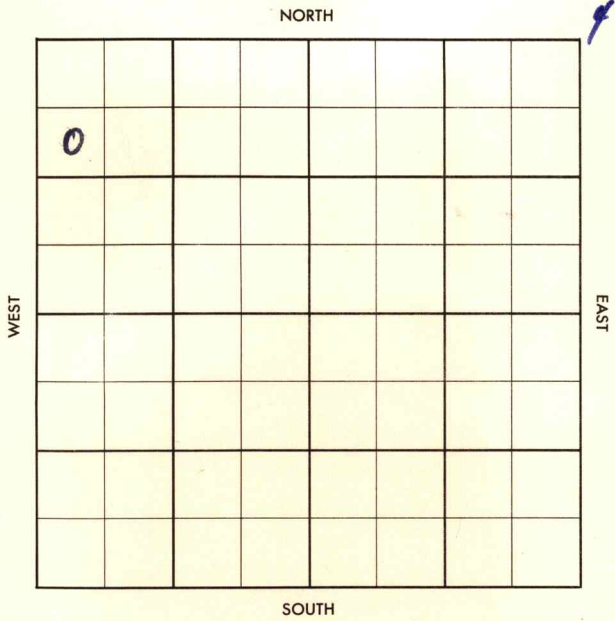
Barber

KANAS

SECTION 31 TOWNSHIP 33 RANGE 12 W

WELL NO. # 1 Hall-Page Unit

COMPANY Petroleum Inc.



Barber

KANSAS

SEC.	TWP.	R.
31	33	12W

WELL NO.

#1 Hall-Page Unit

FARM

COMPANY

Petroleum Inc.

CONTRACTOR

Garvey

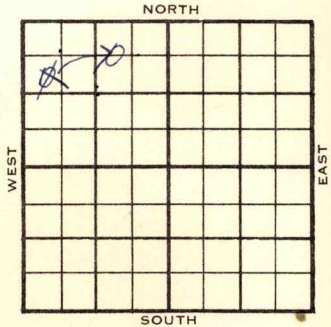
Driftwood

_____ Ft. from N. Line

_____ Ft. from S. Line

_____ Ft. from E. Line

_____ Ft. from W. Line

~~SW NW NW~~

W/2 NE

1956

ELEVATION

1530'

REPORT

4-25

Comm. 4-19-56
 8" @ 356 w/300
 Drlg. 2995
 Anh. 1472

7-11

DST 4537-94 op 15 min, gas in 2 min.
 ga. 5 mill. CF in 5 min., est. 15 mill
 in 15 min. rec. 60' GCM, BHP 1690#
 5 1/2" @ 4642 w/100
 CO 4608 75/4538-74
 ga 8.793 MCF, 2 1/2 min.
 ga 9.205 MCF, 1/2" chk, CP 1100#,
 TP 940##,
 Frac; ga 25 mill.
 2" tbg.
 SI
 Frac ga 8.700 MCFG, CP 1270#.
 Cal op Flw 38.500 MCFGPD, SIP 1378#.
 Elg. 3560'; H. 3737'; Dg. 3840';
 L. 3922'; BKC 4400'; M. 4534';
 M. Li. 4587';
 TD 4645';

COMPLETED

CORRECTION

FORM 513 SUNRAY

County Barber Elev. 1530
 Sec. 31 Twp. 33 Rge. 12W
 Company Petroleum Inc.
 Farm Name Hall-Page Unit No. 1

Co.

Lse.


No.

Sec.

T.

R.

TOPS	DEPTH	LOG	DATUM	Loc. in Sec.
Ans	1172			SW NW, NW w/2 Ne
TP. E19	3560			
H.	3232			
Tr.				
Dg.	3840			
BL.				
L.	3922			Geol.
K.C.				Contr.
B.K.C.	4400			
Ce.				Garvey
C.				
M.	4534			Pool
M. L1	4587			Driftwood
K.				
Mz.				
Mo.				
V.				
S.				
S.				
A.				
R.				
PE.				
G.				
TD.	4645			



Date Comm. 4-19-56 JUL 11 1956

8" @ 356/300 drlg. 2995 MAY 2 '56

DST MAY 9 '56 4537-94 15" 9 in 2"

9a 5 Mill. CF in 5" est 15 Mill

in 15" rec 60' GCM BHP 1690

5 1/2 4642/100 MAY 16 '56 CO 4608 75/

4538-74 13/4 9a 8,793 MCF 2 1/2"

T69 9a 9,205 MCF 1/2" ch

CP 1100# TP 940# Frac 9a

25 Mill. 2" T69 MAY 23 '56 S.I.

31-33-1211 SWM JMW

MAY 29 '56 JUN 6 '56 ✓ JUN 13 '56 ~~60 Pt 60 S~~

~~4537-63, N.S. 1/2 60 1, 000 MCF~~
~~3 pro, 60 6, 180 MCF Ref on.~~

JUN 20 '56 FRAC 9a 8, 700 MCF G

CP 1270 JUN 27 '56 JUL 3 '56 JUL 11 '56

cal of Flw 38, 500 MCF G PD
SIP 1378 #

County Barber Elev. _____
 Sec. 31 Twp. 33 Rgs. 12W
 Company Petroleum Inc.
 Farm Name Hall-Page Unit No. 1

TOPS	DEPTH	LOG	DATUM
Anh.	1472		
Tp.			
H.			
Tr.			
Dg.			
BL.			
L.			
K.C.			
B.K.C.			
Ce.			
C.			
M.			
M.			
K.			
Mz.			
Me.			
V.			
S.			
S.			
A.			
R.			
Pe.			
G.			
T.D.			

Loc. in Sec. SW NW NW

Geol. _____
 Contr. Garvey

Pool Driftwood

FIRST REPORT
 APR 25 '56

Date Comm. 4-19-56
8" @ 356/300 d rlg. 2995

3881 S YAM

216

Q.R.

Co.
 Sec.
 No.
 Sec.
 T.
 R.