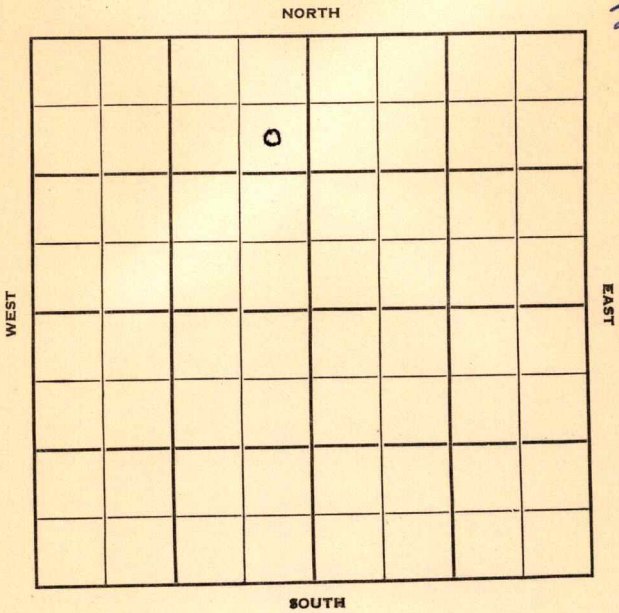


Section 17 Township 33 Range 12W

Well No. #13 Boggs "C"

Company Skelly Oil



Sec. 17 Twp. 33 R. 12-W ✓

Well No. #13 Boggs "C" Farm

Skelly Oil Company

Contractor

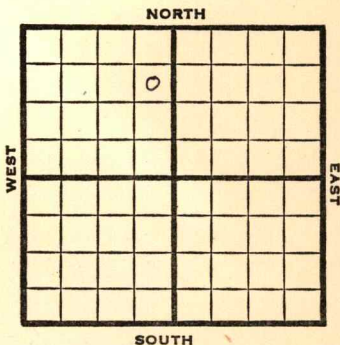
Boggs
990 Ft. from N. Line

_____ Ft. from S. Line

330 Ft. from E. Line

_____ Ft. from W. Line

SE NE NW



1950 **Elev 1549** REPORT

7/26 Location

8/30 8" @ 522

Lans 3861 Miss 4430

Kinderhook 4611 Viola 4722

Simp 4823

DST 4836-81 opn 1 hr rec 100' mud

DST 4815-91 opn 33 min rec 117' mud

TD 4891

D&A

ABANDONED

Kansas

Map No. _____ Sec. 17 Twp. 33 R. 12W

Well No. 13 Boggs "C"

Skelly Oil

Company

Contractor

SE NE NW


SECTION PLAT

990 Ft. from N. Line

_____ Ft. from S. Line

330 Ft. from E. Line

_____ Ft. from W. Line



Barber County

Location X

Rig up _____

Drilling and Remarks:

RECORD

Cased _____ in., _____ ft.

Sand _____

Gas _____

Oil _____

Total Depth _____

PRODUCTION

1st 24 hrs. Nat. _____

1st 24 hrs. after shot _____

Gas _____ Cu. Ft.

Dry Hole _____

Abandoned _____

Date

JUL 26 1950 19

J. E. TYRA Scout