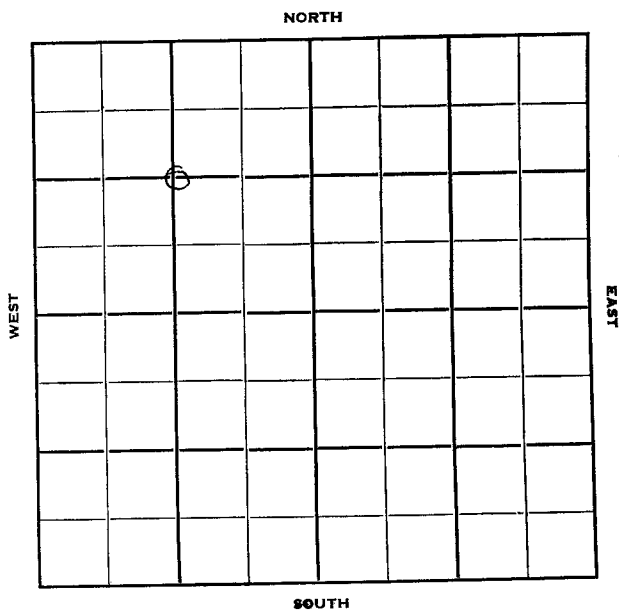


Section 12 Township 33 Range 34W  
Well No. #1 Vickers  
Company Cabot Carbon



Seward KANSAS

Sec. 12 Twp. 33 R. 34W

Well No. #1 Vickers Farm

Cabot Carbon Company

Hugoton Pool Contractor

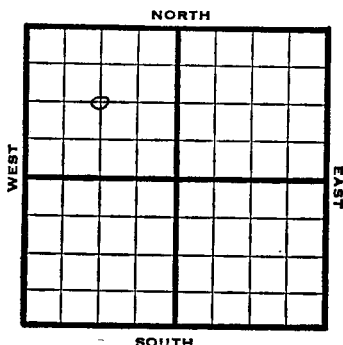
1320' Ft. from N. Line

           Ft. from S. Line

           Ft. from E. Line

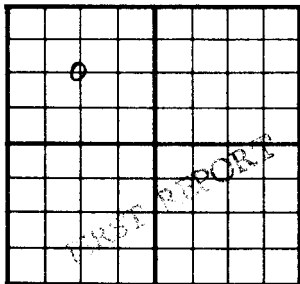
1320' Ft. from W. Line

C NW/4



1950 Elev 2680' REPORT

11/8 RUR  
12/13 Spud 11-3-50  
10" @ 489  
Her 2585  
7" @ 2595  
TD 2672  
Compl 9,128,000 gas  
Completed

County **Seward** State **Kansas**Sec. **12** (Blk. Twp.) **33** (Sur. Rge.) **34W** Map No.Operator **Cabot Carbon**Well No. **1** Farm **Vickers**Elev. Location **C NW/4****1320** Ft. From **N** Line **NW****1320** Ft. From **W** Line Quarter1st. Report **NOV 8 1950**

Completion

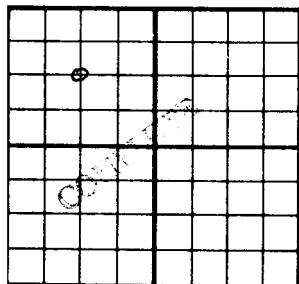
Remarks

Spudding Date

Drlg. Data

**Hugoton Pool****R U E**

J. E. TYSON

County Seward State KansasSec. 12 (Blk. 33 (Sur. 34W Map No. )  
(Twp.) (Rge.)Operator Cabot CarbonWell No. 1 Farm VickersElev. 2880 Location C 17/41320 Ft. From N Line 17/41320 Ft. From W Line Quarter1st. Report Completion DEC 13 1950Remarks Huron PoolSpudding Date 11-3-50Orig. Data Gas well TD 267210" 439 Jer. 2595 7" 2595TD 2672 Comp. 18,128,000 gas

J. E. TYRA