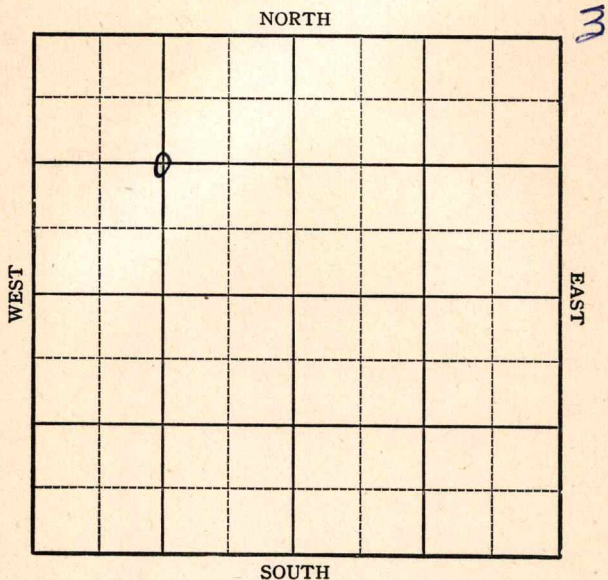


Section 30 Township 33 Range 13-W

Well No. #1 Angell

Company Barbara Oil



KANSAS

Barber

Sec. 30 Twp. 33 R. 13-W

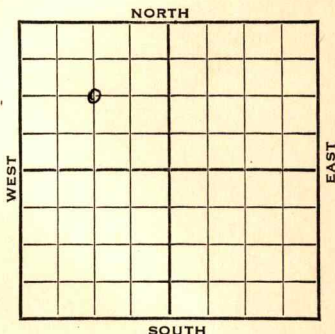
Well No. #1 Angell Farm  
Barbara Oil Company

1320 Ft. from N. Line

Ft. from S. Line

Ft. from E. Line

1320 Ft. from W. Line



1943

*Elev. 1821*

REPORT

8/18

Ohio Farmout  
Location

8/25

"

9/1

10" @ 291'  
Drlg. 300'

9/8

Drlg. 2615'

9/15

Drlg. 3058'

9/22

Drlg. 4725'

9/29

Chat. 4778

Viola 5015

T.D. 5016'

5" @ 5016'

RUST

10/6

Chat 4778

Viola 5015

5" @ 5016

92 shots 4765-4807'

2M Gas

T.D. 5016'

COMPLETED

Barber

Map No. 93 Sec. 30 Twp. 33 R. 13W

Well No. 1 Angell

Barbara Oil

Company


FIRST REPORT

Contractor

C NW

SECTION PLAT

1320 Ft. from N. Line



Ft. from S. Line

Ft. from E. Line

1320 Ft. from W. Line

MEDICINE LODGE POOL

Location X

RECORD

Rig up

Cased \_\_\_\_\_ in., \_\_\_\_\_ ft.

Drilling and Remarks:

Sand \_\_\_\_\_

Ohio Farmout

Gas \_\_\_\_\_

Oil \_\_\_\_\_

Total Depth \_\_\_\_\_

PRODUCTION

1st 24 hrs. Nat. \_\_\_\_\_

1st 24 hrs. after shot \_\_\_\_\_

Gas \_\_\_\_\_ Cu. Ft.

Dry Hole \_\_\_\_\_

Abandoned \_\_\_\_\_

Date

AUG 18 1943

19

S. J. LEWIS Scout

**KANSAS**

Map No. 93 Sec. 30 Twp. 33 R. 13W

Well No. 1 Angell

Barbers Oil Company

**COMPLETED** Contractor

C NW


**SECTION PLAT**

1320 Ft. from N. Line

\_\_\_\_\_ Ft. from S. Line

\_\_\_\_\_ Ft. from E. Line

1320 Ft. from W. Line



Medicine Lodge Pool

Location \_\_\_\_\_

Rig up \_\_\_\_\_

Drilling and Remarks:

*Cha 4778*  
*Vista 5015*  
*5' @ 5016*  
*92. sh to 4765-4807*

*2M Gas*

**RECORD**

Cased \_\_\_\_\_ in., \_\_\_\_\_ ft.

Sand \_\_\_\_\_

Gas \_\_\_\_\_

Oil \_\_\_\_\_

Total Depth 5016

**PRODUCTION**

1st 24 hrs. Nat. \_\_\_\_\_

1st 24 hrs. after shot \_\_\_\_\_

Gas \_\_\_\_\_ Cu. Ft.

Dry Hole \_\_\_\_\_

Abandoned \_\_\_\_\_

Date

OCT 6 1943 19

S. J. LEWIS Scout