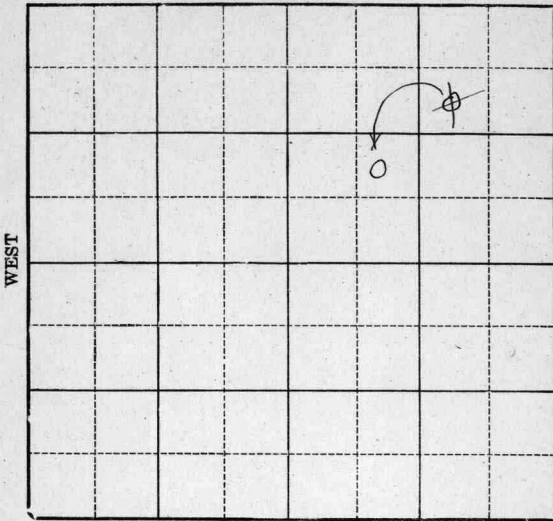


Map No. KANSAS Sec. 11 Twp. 33 R. 13w

Well No. 4 Carter Farm

Barbara Oil Company

NORTH



7

SOUTH

Location _____
Drilling Remarks _____

Rig Up _____
Drilling Remarks _____

RECORD

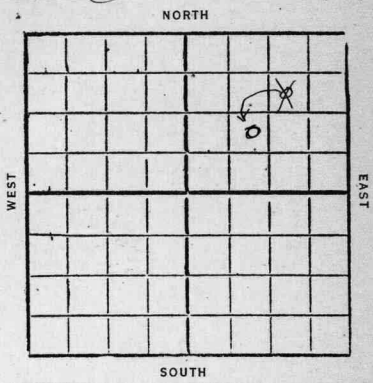
PRODUCTION

Cased _____ in. _____ ft.
Sand _____
Gas _____
Oil _____
Total Depth _____

1st 24 hrs. Nat. _____
1st 24 hrs. after shot _____
Gas _____ cu. ft. _____
Dry Hole _____
Abandoned _____

Map No. KANSAS Sec. 11 Twp. 33 R. 13^w
Well No. 4 - Carter Farm
Barbara Oil Company

~~790~~ Ft. from N. Line
1070 Ft. from S. Line
~~740~~ Ft. from E. Line
1185 Ft. from W. Line
1931



Date	REPORT
12/16	Big
12/22	Run up
12/30	Cem 15"-150'
1932	
1/7	517.2010'
1/13	Drilg 2785'
1/20	" 3480'
1/27	" 4040'
2/3	Cem 8"-4435'
2/10	SD 4435'
2/17	
2/26	Top Miss lime 4518 show gas 4452-57 Top Viola 4805 Green shale 4906 Top Welcor 4919 TD. 4927' HFW Dript abandon

Barker

93

KANSAS

Map No. _____ Sec. *11* Twp. *33* R. *13* ^W

Well No. *4* *Carter*

Barbara Oil Co Company

Contractor

FIRST REPORTS

SECTION PLAT

990 Ft. from N. Line

_____ Ft. from S. Line

990 Ft. from E. Line

_____ Ft. from W. Line

			<i>0</i>

Location _____

Rig up

Drilling and Remarks:

RECORD

Cased _____ in., _____ ft.

Sand _____

Gas _____

Oil _____

Total Depth _____

PRODUCTION

1st 24 hrs. Nat. _____

1st 24 hrs. after shot _____

Gas _____ Cu. Ft.

Dry Hole _____

Abandoned _____

Date

DEC 16 1931

CHAS. L. SHERWOOD

192

Scout

Barber

93

KANSAS

Map No. _____ Sec. *11* Twp. *33* R. *13^w*

Well No. *4* *Carter*

Barbara Oil Co Company

Contractor

CORRECTION

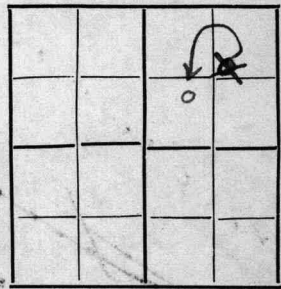
_____ Ft. from N. Line

1070 Ft. from S. Line

_____ Ft. from E. Line

1185 Ft. from W. Line

SECTION PLAT



Location _____

Rig up _____

Drilling and Remarks:

Rigging up

Change location to above from SW-NE-NE to NE-SW-NE

RECORD

Cased _____ in., _____ ft.

Sand _____

Gas _____

Oil _____

Total Depth _____

PRODUCTION

1st 24 hrs. Nat. _____

1st 24 hrs. after shot _____

Gas _____ Cu. Ft.

Dry Hole _____

Abandoned _____

Date

DEC 22 1931

CHAS. L. SHERWOOD

192

Scout

Baird

93 KANSAS Map No. _____ Sec. 11 Twp. 33 R. 13^w

Well No. 4 Carter
Barbana Oil Co Company

 Contractor

COMPLETE

SECTION PLAT

____ Ft. from N. Line
1070 Ft. from S. Line
 ____ Ft. from E. Line
1185 Ft. from W. Line

		o	

ABANDONED

Location _____

Rig up _____

Drilling and Remarks:

Top Miss lime 4518
Show Gas 4452-57
Top Viola 4805
green shale 4906
Top Wilcox 4919
TD 4927 HW

RECORD

Cased _____ in., _____ ft.
 Sand _____
 Gas _____
 Oil _____
 Total Depth 4927

PRODUCTION

1st 24 hrs. Nat. _____
 1st 24 hrs. after shot _____
 Gas _____ Cu. Ft.
 Dry Hole
 Abandoned

Date
 FEB 26 1932

19

CHAS. L. SHERWOOD

Scout