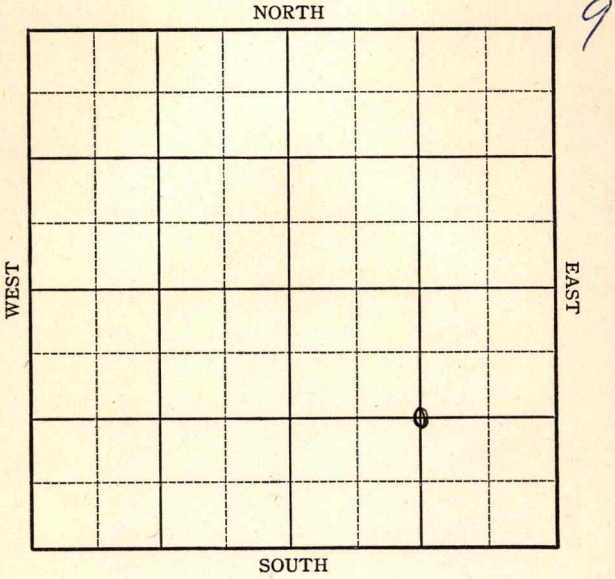


Section 19 Township 33 Range 13-W

Well No. #2  
#1 Lasswell

Company Barbara Oil



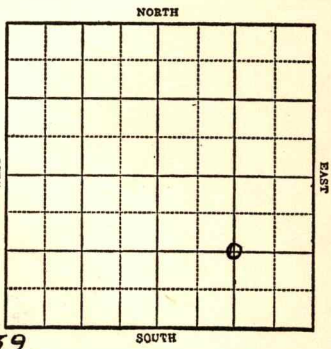
Sec. 19 Twp. 33 R. 13-W

~~#2~~

Well No. #1 Lasswell Farm \_\_\_\_\_

Barbara Oil Company

1320 Ft. from N. Line  
Ft. from S. Line  
1320 Ft. from E. Line  
Ft. from W. Line



Elev. 1739

1943

R E P O R T

- 5/19 Derrick
- 5/26 Rotary
- 6/2 10" @ 254'  
WOC
- 6/9 Drlg. 2120'
- 6/16 Drlg. 3200'
- 6/26 **Lans. 4110**  
Drlg. 4205'
- 6/30 **Chat 4645**  
7" @ 4682'  
T.D. 4700'  
RUST
- 7/7 Est. 10½ Million Gas
- 7/14 **Chat 4645**  
7" @ 4682'  
T.D. 4700'  
116 shots 4640-75  
13 M. gas.

**COMPLETED**

KANSAS

Barber

Map No. 93 Sec. 19 Twp. 33 R. 13W

Well No. 1 Lasswell

Barbara Oil Company

FIRST REPORT Contractor

C SE


SECTION PLAT

1320 Ft. from N. Line

\_\_\_\_\_ Ft. from S. Line

1320 Ft. from E. Line

\_\_\_\_\_ Ft. from W. Line



MEDICINE LODGE POOL

Location \_\_\_\_\_

Rig up \_\_\_\_\_

Drilling and Remarks:

Derri ck

RECORD

Cased \_\_\_\_\_ in., \_\_\_\_\_ ft.

Sand \_\_\_\_\_

Gas \_\_\_\_\_

Oil \_\_\_\_\_

Total Depth \_\_\_\_\_

PRODUCTION

1st 24 hrs. Nat. \_\_\_\_\_

1st 24 hrs. after shot \_\_\_\_\_

Gas \_\_\_\_\_ Cu. Ft.

Dry Hole \_\_\_\_\_

Abandoned \_\_\_\_\_

Date

MAY 19 1943 19

S. J. LEWIS Scout

**KANSAS**

Map No. 93 Sec. 19 Twp. 33 R. 13W

Well No. 2 Lasswell

Barbara Oil Company

CORRECTION Contractor

**C SE**


1320 Ft. from N. Line

\_\_\_\_\_ Ft. from S. Line

1320 Ft. from E. Line

\_\_\_\_\_ Ft. from W. Line

**SECTION PLAT**



**MEDICINE LODGE POOL**

Location \_\_\_\_\_

Rig up \_\_\_\_\_

Drilling and Remarks:

**Reported as**

**#1 Lasswell**

**RECORD**

Cased \_\_\_\_\_ in., \_\_\_\_\_ ft.

Sand \_\_\_\_\_

Gas \_\_\_\_\_

Oil \_\_\_\_\_

Total Depth \_\_\_\_\_

**PRODUCTION**

1st 24 hrs. Nat. \_\_\_\_\_

1st 24 hrs. after shot \_\_\_\_\_

Gas \_\_\_\_\_ Cu. Ft.

Dry Hole \_\_\_\_\_

Abandoned \_\_\_\_\_

Date

JUN 30 1943 19

S. J. LEWIS Scout

KANSAS

Map No. 93 Sec. 19 Twp. 33 R. 13W

Well No. 2 Lasswell

Barbera Oil Company

**COMPLETED** Contractor


C SE  
1320 Ft. from N. Line

\_\_\_\_\_ Ft. from S. Line

1320 Ft. from E. Line

\_\_\_\_\_ Ft. from W. Line

SECTION PLAT



MEDICINE LODGE POOL

Location \_\_\_\_\_

Rig up \_\_\_\_\_

Drilling and Remarks:

*Cha 4645*  
*7" @ 4682*  
*116 lbs to 4640 - 75*

*13 M Gas*

RECORD

Cased \_\_\_\_\_ in., \_\_\_\_\_ ft.

Sand \_\_\_\_\_

Gas \_\_\_\_\_

Oil \_\_\_\_\_

Total Depth 4700

PRODUCTION

1st 24 hrs. Nat. \_\_\_\_\_

1st 24 hrs. after shot \_\_\_\_\_

Gas \_\_\_\_\_ Cu. Ft.

Dry Hole \_\_\_\_\_

Abandoned 13

Date

JUL 14 1943 19

S. J. LEWIS Scout