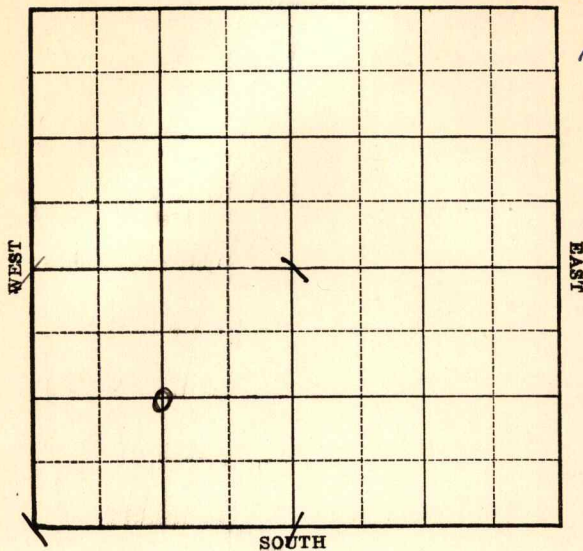


Section 16 Township 33 Range 13-W

Well No. 1 Thompson "C"

Company Barbara Oil

Medicine Lodge Gas Field



Sec. 16 Twp. 33 R. 13 W

Well No. #1 Thompson "C" Farm _____

Barbara Oil Company _____

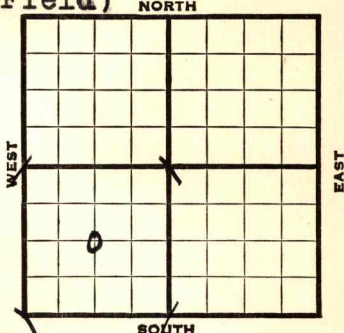
(Medicine Lodge Gas Field)

_____ Ft. from N. Line

1320 Ft. from S. Line

_____ Ft. from E. Line

1320 Ft. from W. Line



Elev. 1700'

1939	REPORT
3/15	R.U.R.
3/24	10" - 298' Drlg. 1256'
3/31	Drlg. 2715'
4/7	Drlg. 3750'
4/14	Chat. 4541' T.D. 4577'
	7" - 4577' RUST.
4/21	" " " "
4/28	T.D. 4647' Fsg.
5/5	B. K. C. 4365' Oswego 4462'
	Chat. 4535' S. G. 4535-40'
	More gas 4559' T.D. Drlg. up sand pump.
5/10	Chat. 4535'
	7" - 4577'
	T.D. 4647'
	21-3/4 M cu. ft. gas.
	COMPLETED

Map No. 93 Sec. 16 Twp. 33 R. 13W

Well No. 1 Thompson "C"


Barbara Oil Company

Contractor

FIRST REPORT

SECTION PLAT

C SW



_____ Ft. from N. Line

1320 Ft. from S. Line

_____ Ft. from E. Line

1320 Ft. from W. Line

MEDICINE LODGE GAS Field.

Location _____

Rig up _____

Drilling and Remarks:
RUR

RECORD

Cased _____ in., _____ ft.

Sand _____

Gas _____

Oil _____

Total Depth _____

PRODUCTION

1st 24 hrs. Nat. _____

1st 24 hrs. after shot _____

Gas _____ Cu. Ft.

Dry Hole _____

Abandoned _____

Date

MAR 15 1939 19

H. D. Hatfield Scout

Map No. 93 Sec. 16 Twp. 33 R. 13WWell No. 1 Thompson "C"Barbara Oil

Company

Contractor

COMPLETED

SECTION PLAT

C SW

_____ Ft. from N. Line

1320 Ft. from S. Line

_____ Ft. from E. Line

1320 Ft. from W. LineMEDICINE LODGE GAS
FIELD

Location _____

Rig up _____

Drilling and Remarks:

Cha 8.4535
7" @ 4577
21 3/4 M Gas.

RECORD

Cased _____ in., _____ ft.

Sand _____

Gas _____

Oil _____

Total Depth 4647

PRODUCTION

1st 24 hrs. Nat. _____

1st 24 hrs. after shot _____

Gas _____ Cu. Ft.

Dry Hole _____

Abandoned _____

Date

MAY 10 1939 19

S. J. LEWIS Scout