

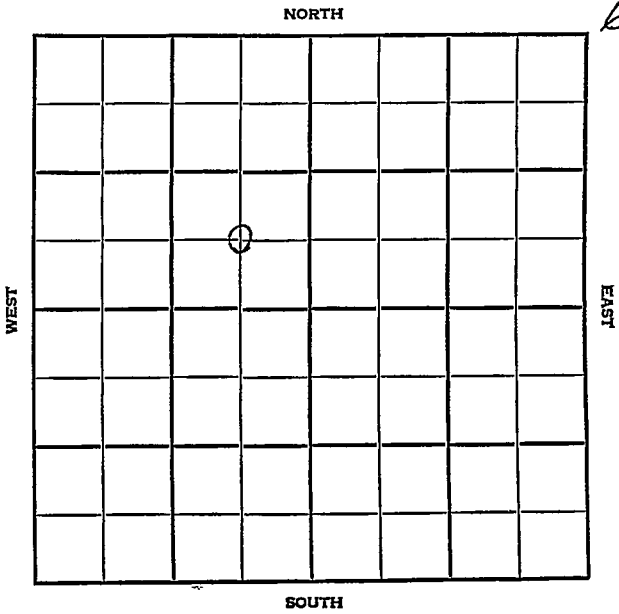
DX 78-1

Morton KANSAS

Section 16 Township 33 Range 40 W

Well No. # 1 ^{Low} U.S.A.

Company Musgrove Pet.



Morton KANSAS

SEC.	TWP.	R.
16	33	40W

WELL NO. ¹⁶⁰
~~1-U.S.A.~~ FARM

COMPANY
 Musgrove Petr.

CONTRACTOR
 Musgrove

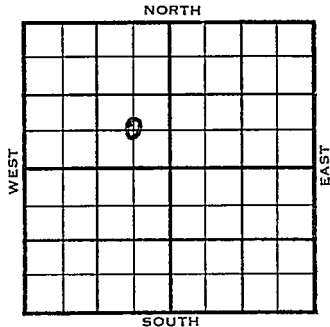
Greenwood Pool

_____ Ft. from N. Line

660 _____ Ft. from S. Line

660 _____ Ft. from E. Line

_____ Ft. from W. Line



C SE NW

	ELEVATION	REPORT
1955	3287'	

Miss Test

3/16 Spud 3-15-55

4/13 Spud 3-15-55 D & A TD 5800
 13" @ 450 Top. 3130'
 DST 3406-51 open 1 hr rec 60' mud
 490' MSW 610# Cherokee 4706'
 Morrow 5121' Morrow sd 5263'
 DST 5271-98 open 1 hr rec 165' SWCM
 1390# DST 5418-80 open 1 1/2 hr,
 rec 90' mud, 290# Miss 5633'
 DST 5549-5681 open 1 hr rec 180' SGCM
 1350' SGCSW TD 5800' D & A

ABANDONED


County Morton State Kansas

Sec. 16 (Blk. Twp.) 33 (Sur. Rge.) 40W Map No.

Operator Musgrove Pet.

Well No. 1 Farm LOW

Elev. 3287 Location C SE NW



660 Ft. From S Line NW

660 Ft. From E Line Quarter

1st. Report

Completion APR 13 1955

Remarks Greenwood Pool

Musgrove - Contr.

Spudding Date 3-15-55

Drig. Data D & A TD 5800

13" @ 450 Top. 3130 DST 3406-51

open 1 hr. Rec. 60' mud 490' msw

610# Cherokee 4706 Morrow 5121

Morrow sd. 5263 DST 5271-98 open 1 hr.

Rec. 165' swcm 1390# DST 5418-80

open 1 1/2 hr. Rec. 90' mud 290#

Miss. 5633 DST 5549-5681 open 1 hr.

Rec. 180' sgcm 1350' sgcsw TD 5800

D & A

FABEN GILSTRAP


County **Norton** State **Kansas**

Sec. **16** (Blk. Twp.) **33** (Sur. Rge.) **40W** Map No.

Operator **Musgrove Pet.**

Well No. **I** Farm **U.S.A.**

Elev. Location **C SE NW**



660 Ft. From **S** Line **NW**

660 Ft. From **E** Line Quarter

1st. Report **MAR 1 6 1955**

Completion

Remarks **Miss. test**

Musgrove - Contr.

Spudding Date **3-15-55**

Drig. Data **Greenwood Pool**

FABEN GILSTRAP

SCOUT TICKET DX-201

Kan**

SEC.	TWP.	R.
16	33	40W

WELL NO. _____
 COMPANY 1 Low FARM

CONTRACTOR Musgrove Pet.

CORRECTION

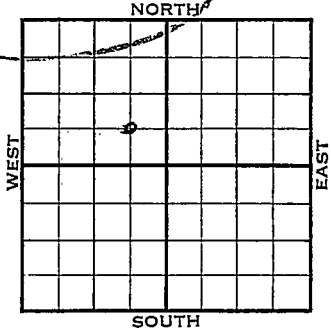
C SE NW

_____ FT. FROM N. LINE

660 FT. FROM S. LINE

660 FT. FORM E. LINE

_____ FT. FROM W. LINE



Morton County

LOCATION

RIG UP

DRILLING AND REMARKS:

Reported
 #1 U.S.A.

RECORD	CASED IN..	FT.
	SAND	
	GAS	
	OIL	
	TOTAL DEPTH	
PRODUCTION	1ST 24 HRS. NAT.	
	1ST 24 HRS. AFTER SHOT	
	GAS	CU. FT.
	DRY HOLE	
	ABANDONED	

DATE MAR 23 1955 SCOUT FABEN GILSTRAP