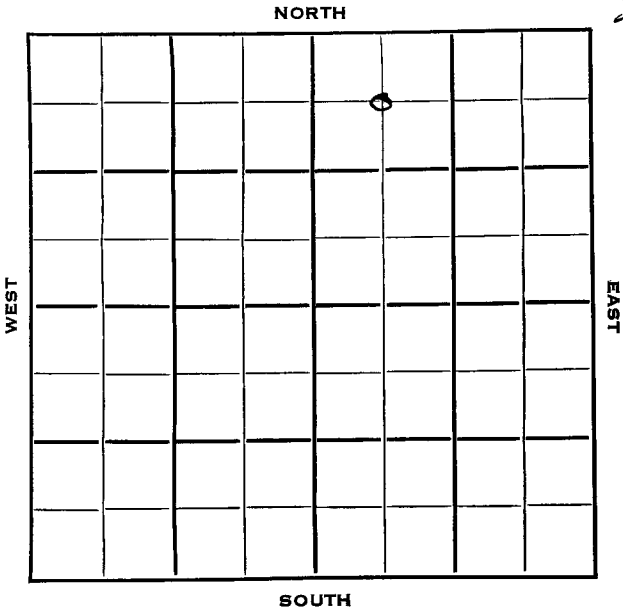


Meade

Section 23 Township 33 Range 30W

Well No. 4 Lennen

Company Columbian Fuel



1953

3/26 Testing

4/2 "

4/9 "

4/16 "

4/22 Oil Well

TD 5900'

13" @ 618'

Stone Correll 1695, Wellington 2155,

Hol. 2638, Her 2710

8" @ 2720'

Kri 2750, Win 2805, Ft. Riley 2855,

Lans 4575,

DST 5710-38 open 1 hr. Rec 10' mud,

Morrow 5733,

DST 5790-5840 open 1 1/4 hr. Rec 90' so &

gcm 465#

DST 5787-5811 open 2 1/2 hr. rec 1790'

oil, 10' mud 975#

Miss 5822,

TD 5900

5" @ 5890'

CO to TD

42/ 5826-33 500 A 10 goph 2500 A

8 bopd SSG SP 5800 12/ 5787-89

S/ 1 bopd 2000 dol-frac. S/ 5 bopd

S/ 1/4 bopd 13/ 5789-93 12/ 5785-89

12/ 5782-86 750 A 1/2 bopd 16/ 5780

85

1 bf 2 hr. 50% wtr.

CO to 5835

Comp. 49 bopd.

COMPLETED


County Meade State Kansas

Sec. 23 (Blk. Twp.) 33 (Sur. Rge.) 30W Map No.

Operator Columbian Fuel

Well No. 4 Farm Lennen

Elev. _____ Location C NW NE



660 Ft. From N Line NE

660 Ft. From W Line Quarter

1st. Report JAN 7 1953

Completion

Remarks

Spudding Date

Orig. Data

Location

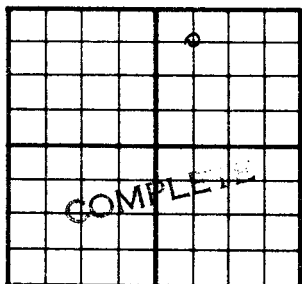
County Meade State Kan.

Sec. 23 (Blk. Twp.) 33 (Sur. Rge.) 30W Map No.

Operator Columbian Fuel

Well No. 4 Farm Lennen

Elev. 2714 Location C NW NE



660 Ft. From N Line NE

660 Ft. From W Line Quarter

1st. Report

Completion APR 22 1953

Remarks

Spudding Date

Drilg. Data Oil well TD 5900

13" @ 618 Stone Correll 1695

Wellington 2155 Hel. 2638 Her. 2710

8" @ 2720 Kri. 2750 Win. 2805

Ft. Riley 2855 Lens. 4575 DST 5710-38

open 1 hr. Rec. 10' mud Morrow 5733

DST 5790-5840 open 1 1/2 hr. Rec. 90' so &

con 465" DST 5787-5811 open 2 1/2 Hr.

rec. 1790' oil 10' mud 975"

Miss. 5822 TD 5900 5" @ 5890 CO to TE

42/ 5826-33 500 A 10 boph 2500 A

8 boph SSC SP 5800 12/ 5787-89

S/ 1 boph 2000 dol-frac S/ 5 boph

S/ 1/2 boph 13/ 5789-93 12/ 5785-89

12/ 5782-86 750 A 1/2 boph 16/ 5780-85