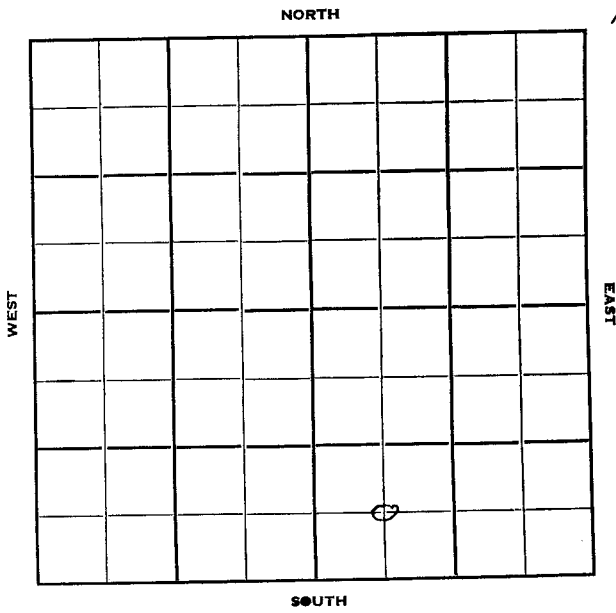



Section 23 Township 33 Range 30W

Well No. #1 Lennen

Company Columbia Fuel



15



Sec. 23 Twp. 33 R. 30W

Well No. #1 Lennen Farm

Columbian Fuel Company

Novinger Contractor

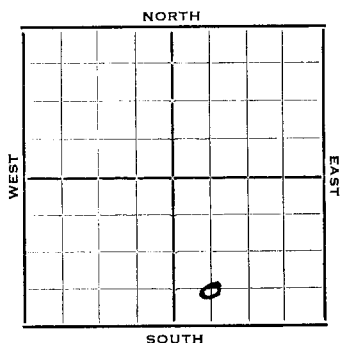
Ft. from N. Line

660' Ft. from S. Line

Ft. from E. Line

660' Ft. from W. Line

C SW SE



1952	Elev. 2709	REPORT
2/6	Spud 1-29-52 12" @ 625 Drlg. 917'	
2/13	Drlg. 2639'	
2/20	8" @ 2717 Drlg. 3243'	
3/4	Coring 5235-87 52' Rng DST 5257-87	
3/12	DST 5257-87 1 hr. 4565' oil G. 41 1500# TD 5310 5" @	
3/19	Schl tops: B Blaine 938', Wellington 2120', Hol. 2614', XXXXXX Her. 2709', Krider 2743', Winfield 2800', Up Ft. 2851', Lower Ft. 2927' KC 4464', Marm Por 5278', RTD 5310' 5" @ 5309' CO to 5293' 12/5259-61' 300' SW 1 hr. Sq. off. CO	
3/25	Sq off 5259-61' CO to 5293' 60/5278-88' F/145 BO 9 hrs. 500 A F/156 BO 1 hr.	
4/1	No Report	
4/9	"	

1952

4/16

Spud 1-29-52

Oil Well TD 5310

12" @ 625 8" @ 2717

DST 5257-87 opn 1 hr. Rec. 456'

oil TD 5310 Elain 938

Wellington 2120 Hol. 2614

Mer 2709 Kri 2743 Win. 2800

Ft. Riley 2851 Florence flint 2973

KC 4464 Merm 5278 TD 5310

5" @ 5309 CO to 5293


12/5259-61 FU 300' sw 1 hr.

sq . 5259-61 CO to 5293

60/5278-88 F/145 bo 9 hr. 500 A

F/156 bo 1 hr. Comp. BHB 1188 bopd

COMPLETED

County **Moade** State **Kansas**Sec. **23** (Blk. Twp.) **33** (Sur. Rge.) **30W** Map No.Operator **Columbian Fuel**Well No. **1** Farm **Lehman**Elev. **2709** Location **C SW SE****660** Ft. From **S** Line **SE****660** Ft. From **W** Line Quarter1st. Report FEB **6** 1952

Completion

Remarks

Spudding Date **1-29-52**Drlg. Data **Novinger****12" @ 625 Drlg. 917**

J. G. McGEHEE

