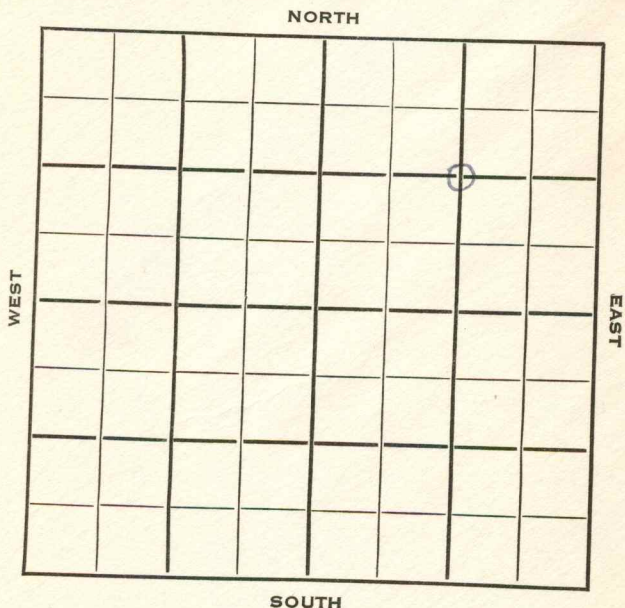


Section 30 Township 33 Range 26W

Well No. #1 Horner

Company Gulf Coast Rice Farms, Inc. Delhi Oil Corp. et al



Sec. 30 Twp. 33 R. 26 W

Well No. #1 Horner Farm

Company Gulf Coast Rice Farms, Inc. Delhi Oil Corp. et al

Contractor

McKinney Pool

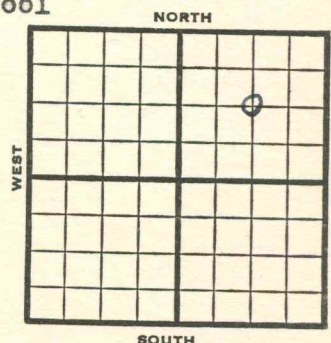
1320 Ft. from N. Line

Ft. from S. Line

1320 Ft. from E. Line

Ft. from W. Line

C NE/4



1953 Elev. 2342' REPORT

4/22 Spud 4-20-53

4/30 9" @ 627' Drlg 2830'

5/7 Drlg. 4160'

5/21 Drlg.

5/28 NR

7/1 NR

9/30 Spud 4-20-53

Gas Well

TD 6113'

9" @ 627'

DST 5675'-5745' opn 1 hr, gas in 11 min, 54,000 gas, 120' gcm 1430#.

DST 5747'-95' opn 1 hr, gas in 4 min, rec 2 mcfg

DST 5795'-5818' opn 1/2 hr, rec 15' mud 0#.

DST 5808'-60' opn 1/4 hr, no rec.

DST 5817'-60' opn 1/4 hr, rec 15' mud 100#

DST 6071'-6113' opn 1/2 hr, rec 40' mud 100#

TD 6113'

5" @ 5900'

56/ 5835-43 1000 A 5,300,000 gas

OVER

1953

Information brought forward.

9/30 11 hr. BD  
PB 5824  
84/ 5784-96 1000 A 1,900,000  
6000 A 2,000,000 gas  
30 bo per mcfg 3000 A  
2,830,000 gas  
CO to 3824  
35/ 5724-29 11500 A  
2,630,000 gas  
Comp 4,720,000 gas


COMPLETED

County Meade State Kansas  
 Sec. 30 (Blk. 33 (Sur. 26W (Twp. 33) Map No.

Operator Delhi Oil Corp. etal.

Well No. 1 Farm Horner

Elev. \_\_\_\_\_ Location C NE/4



1320 Ft. From N Line NE

1320 Ft. From E Line Quarter

Ist. Report APR 22 1953

Completion \_\_\_\_\_

Remarks \_\_\_\_\_

Spudding Date 4-20-53

Drig. Data McKinney Pool

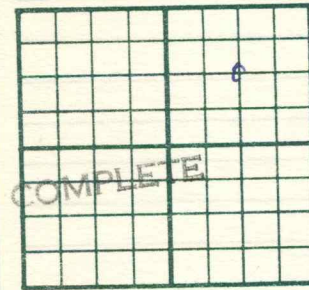
J. G. McGEHEE

County Meade State Kansas  
 Sec. 30 (Blk. 33 (Sur. 26W (Twp. 33) Map No.

Operator Gulf Coast Rice Farms, Inc.

Well No. 1 Farm Horner

Elev. 2342 Location C NE/4



1320 Ft. From N Line NE

1320 Ft. From E Line Quarter

Ist. Report \_\_\_\_\_

Completion SEP 30 1953

Remarks McKinney Pool

Spudding Date 4-20-53

Drig. Data Gas well TD 6113

9" @ 627 DST 5675-5745 open 1 hr.

gas in 11 min. 54,000 gas 120' gcm

1430# DST 5747-95 open 1 hr. gas in

4 min. rec. 2 mcfg DST 5795-5818

open 1/2 hr. rec. 15' mud 0# DST 5808-

60 open 1/2 hr. no rec. DST 5817-60

open 1/2 hr. rec. 15' mud 100# DST 607

6113 open 1/2 hr. rec. 40' mud 100#

TD 6113 5" @ 5900 56/ 5835-43

1000 A 5,300,000 gas 11 hr. BD

PB 5824 84/ 5784-96 1000 A

1,900,000 6000 A 2,000,000 gas


30 bo per mcfg 3000 A 2,830,000 gas

CO to 3824 35/ 5724-29 11500 A

J. G. McGEHEE

Drig. Data

2,630,000 gas Comp. 4,720,000 gas



Map No. \_\_\_\_\_ Sec. 30 Twp. 33 R. 26W

Well No. 1 Horner

Gulf Coast Rice Farms, Inc. Company

CORRECTION Contractor

C NE/4


SECTION PLAT

1320 Ft. from N. Line

\_\_\_\_\_ Ft. from S. Line

1320 Ft. from E. Line

\_\_\_\_\_ Ft. from W. Line



Meade County

Location \_\_\_\_\_

Rig up \_\_\_\_\_

Drilling and Remarks:

Reported  
Delhi Oil Corp.

RECORD

Cased \_\_\_\_\_ in., \_\_\_\_\_ ft.

Sand \_\_\_\_\_

Gas \_\_\_\_\_

Oil \_\_\_\_\_

Total Depth \_\_\_\_\_

PRODUCTION

1st 24 hrs. Nat. \_\_\_\_\_

1st 24 hrs. after shot \_\_\_\_\_

Gas \_\_\_\_\_ Cu. Ft.

Dry Hole \_\_\_\_\_

Abandoned \_\_\_\_\_

Date

APR 20 1953

19

J. G. McGEHEE

Scout