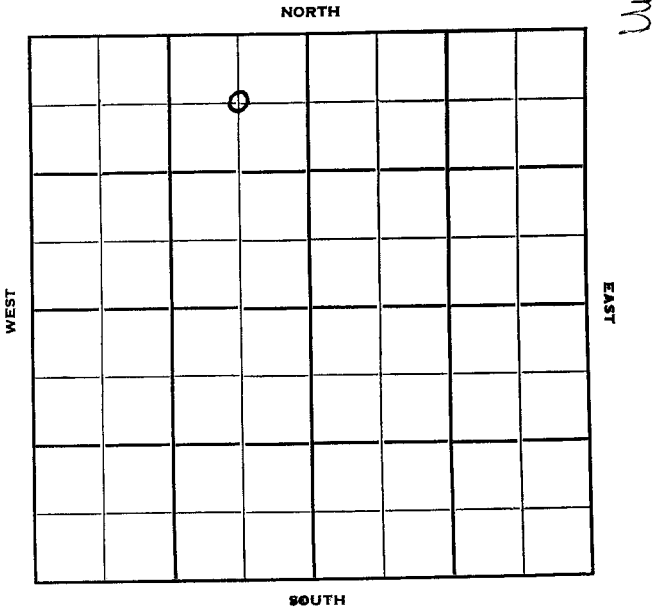


Section 26 Township 33 Range 30 W

Well No. # 3 Novinger

Company Columbian Fuel



Meade

KANSAS
30W

Sec. 26

Twp. 33

Well No. #3 Novinger Farm

Columbian Fuel Company

Contractor

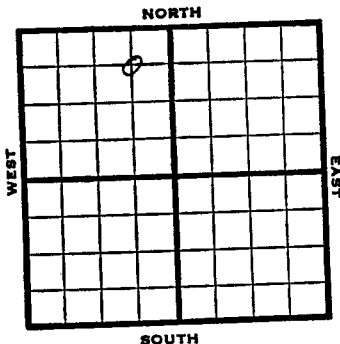
660' Ft. from N. Line

Ft. from S. Line

660' Ft. from E. Line

Ft. from W. Line

C NE NW



1951

Elev. 2709' REPORT

3/14

Location

1952
2/6

TD 5357 PB 5249

5" @ 5355

Testing

2/13

Spid 11-23-51

Oil Well TD 5357

12" @ 636 8" @ 2692

DST 5253-87 opn 1 hr.

Rec. 1440' oil

DST 5287-5312 opn 1 hr Rec. 500' oil

TD 5357 5" @ 5355 80/5322-24

1/2 bwph CO to 5311 12/5254-56

PB 5249 CO to 5322

90/5292-5307 S/90 bo 8 hr.

500 A S & F/252 bo 3 hr.

108/5274-92 F/85 boph 3 hr.

1500 A F/168 bo 1 hr.

F/28 boph 8 hr. F/44 boph 4 hrs.

Wellington 2128 Hol. 2625

Ker. 2630 Kri 2753

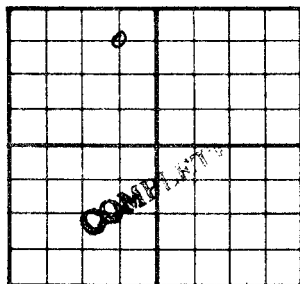
Win. 2805 Ft. Riley 2867

Lans. 4430 Marm 5274

TD 5357 Comp. 2204 bopd

COMPLETED

County Meade State Kansas
 Sec. 26 (Blk. 33) (Sur. 30W) (Twp.) 33 Map No.
 Operator Columbian Fuel
 Well No. 3 Farm Novinger
 Elev. 2709 Location C NE NW



660 Ft. From N Line NW
 660 Ft. From E Line Quarter

1st. Report

Completion FEB 13 1952

Remarks

Spudding Date 11-28-51

Drig. Data Oil well TD 5357

12" @ 636 8" @ 2692 DST 5253-87

open 1 hr. Rec. 1440' oil DST 5287-5312

open 1 hr. Rec. 500' oil TD 5357

5" @ 5355 80/ 5322-24 1/3 bwph

CO to 5311 12/ 5254-56 PB 5249

CO to 5322 90/ 5292-5307 S/ 90 bo 8 hr.

500 A S & F/ 252 bo 3 hr. 108/ 5274-92

F/ 85 boph 3 hr. 1500 A F/ 168 bo 1 hr

F/ 28 boph 8 hr. F/ 44 boph 4 hr.

Wellington 2128 Hol. 2625 Mer. 2680

Kri. 2753 Win. 2805 Ft. Riley 2867

Lans. 4480 Marm. 5274 TD 5357

Comp. 2204 bopd

J. G. McGEHEE