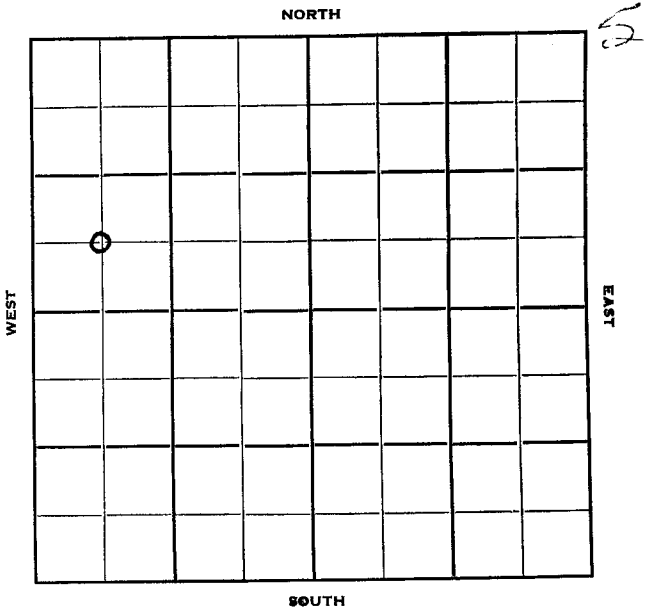


Section 26 Township 33 Range 30 W

Well No. # 2 Novinger

Company Columbian Fuel et al



Sec. 26 Twp. 33 R. 30W

Well No. #2 Novinger Farm

Columbian Fuel et al Company

Contractor

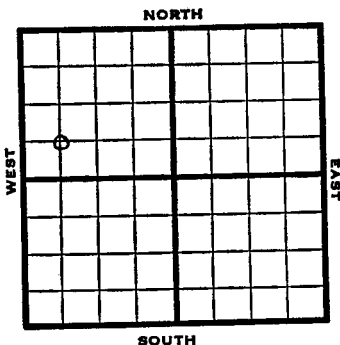
Ft. from N. Line

660' Ft. from S. Line

Ft. from E. Line

660' Ft. from W. Line

C SW NW



1951 Elev. 2706' REPORT

3/14

Location

9/26

Oil well TD 5910' 13" @ 664
 9" @ 2688'
 DST 5264-73 open 1½ hr. rec 580' oil
 8' mud
 DST 5728-53 open 45 min. 442,000 gas
 in 14 min. rec 25' GCM TD 5910'
 5" @ 5370' 8/5310-12 1 BFPH
 50% oil 12/5254-57 2½ BWPH
 CO to 5360 132/5273-95
 FU 2630' oil 2½ hr. 500 A S & F/6½
 BOPH 1000 A S/10 BOPH
 40/5304-11 44/5273-95
 S/12 BOPH 1000 A no inc.
 Comp. 406 BOPD
 Blaine 935' Anhy 1456' Well 2122'
 Hol. 2604' Her 2680' Kri 2740'
 Win. 2792' Ft. Riley 2853'
 Florence 2975' Lans. 4450'
 Marm. 5242' Cherokee 5399'
 Atoka 5521' Morrow 5736' Chester
 5823'

COMPLETED

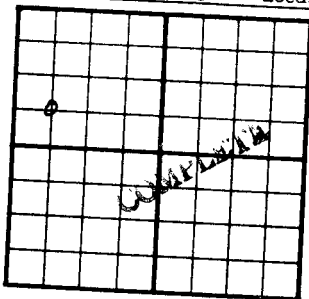
County Meade State Kansas

Sec. 26 (Blk. 33) (Sur. 30W) (Twp.) (Rge.) Map No.

Operator Columbian Fuel etal.

Well No. 2 Farm Novinger

Elev. 2706 Location C SW NW



660 Ft. From S Line NW

660 Ft. From W Line Quarter

Ist. Report

Completion SEP 26 1951

Remarks

Spudding Date

Drig. Data Oil well TD 5910

13" @ 664 9" @ 2688 DST 5264-73

open 1 1/2 hr. Rec. 580' oil 8' mud

DST 5728-53 open 45 min. 442,000 gas in

14 min. rec. 25' gcm TD 5910 5" @ 5370

8/ 5310-12 1 bfph 50% oil 12/ 5254-57

2 1/2 bwph CO to 5360 132/ 5273-95

FU 2630' oil 2 1/2 hr. 500 A S & F/ 6 1/2

boph 1000 A S/ 10 boph 40/ 5304-11

44/ 5273-95 S/ 12 boph 1000 A no inc.

Comp. 406 bopd

Blaine 935 Anhy 1456 Well. 2122

Hol. 2604 Her. 2680 Kri. 2740

Win. 2792 Ft. Riley 2853 Florence 2975

Lans. 4450 Marm. 5242 Cherokee 5399

TYRA

