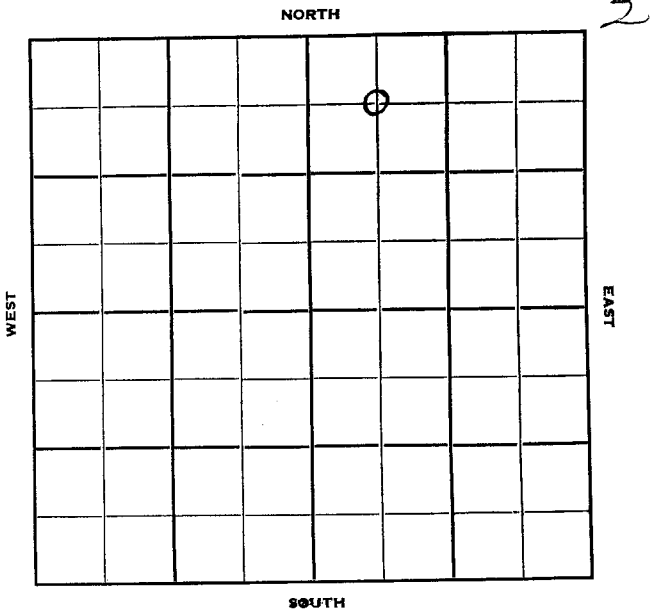


Section 26 Township 33 Range 30 W

Well No. # 7 Novinger

Company Columbian Fuel



Sec. 26 Twp. 33 R. 30W

Well No. #7 Novinger Farm _____

Columbian Fuel Company _____

Novinger Contractor _____

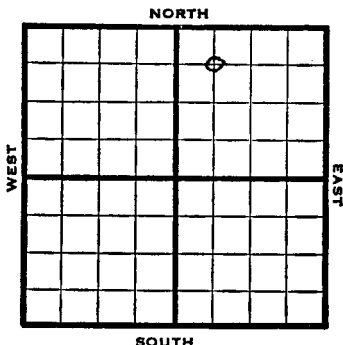
660 Ft. from N. Line

_____ Ft. from S. Line

_____ Ft. from E. Line

660 Ft. from W. Line

C NW NE



1952

Elev. 2711' REPORT

- 3/12 RUR
- 3/19 13" @ 630'
- 3/25 Drlg. 2676'
- 4/1 8" @ 2697'
- Drllg 3715'
- 4/9 Drlg. 4908'
- 4/23 Run Por 5290
DST 5237-5311 1 hr. gas in 20" 630'
clean oil 30' MCO 88,000 gas after
20" 1700# DST 5707-52 1/2 hr.
- 5' VSGCM Norway Sh 5745
- 4/30 Cored 5765-5805', 40' blk shale
Cored 5812-45', 32' sd & shale
Cored 5845-64, 19' sd & shale
DST 5816-45, 2 hrs, 30' HO & GCM
FP 0# 1550#-15". Schl TD 5955'
5" @ 5910' WOC
- 5/7 NR
- 5/14 RUST
- 5/21 CO 5869 Ran R.A. log Perf ?/ 5844-58
ran swb. every two hrs. S/ 1 gal & scum
oil 500 A 1 BO & SS G 1st hr.
- 42/ 5830-37 2000 A S/ 2 Bo 1st hr.
1 1/2 Bo 2nd Hr.
- 5/28 3000 A No help Set plug 5340
12/5332-34 1 1/2 BSWPH Sq off
CO 12/5273-75 1 1/2 BSWPH Sq off WOC

1952

6/11 40/ 5294-5301 1800' oil 500 A
F & S/ 11 BOPH

6/18 NR

6/25 Spud 3-15-52 Oil Well TD 5955
13" @ 630 8" @ 2697 Marm 3290
DST 5287-5311 opn 1 hr. gas in
20 min. Rec. 630' clean oil 30' mco
88,000 gas DST 5707-52 opn $\frac{1}{2}$ hr.
Rec. 5' vsgcm Morrow sh 5745
DST 5816-45 opn 2 hr. Rec. 30' ho&gcn
TD 5955 5" @ 5910 CO to 5869
Perf 5844-58 1 gw scum oil 500 A
1 bo SSG 42/5830-37 2000 A
S/2 bo 3000 A SP 5340
12/5332-34 $1\frac{1}{2}$ bswph 12/5273-75
 $1\frac{1}{2}$ bswph 40/5294-5301 FU 1800' oil
7 bo 7 hr. 500 A $14\frac{1}{2}$ boph PB 5330
F & S/11 boph Comp. 170 bopd

COMPLETED


County Meade State Kansas

Sec. 26 (Blk. 33) (Twp. 30W) (Sur. 30W) Map No.

Operator Columbian Fuel

Well No. 7 Farm Novinger

Elev. 2711 Location C NW NE



660 Ft. From N Line NE

660 Ft. From W Line Quarter

Ist. Report

Completion JUN 25

Remarks Novinger Pool

Spudding Date 3-15-52

Drig. Data Oil well TD 5955

13" @ 630 8" @ 2697 Marm. 3290

DST 5287-5311 open 1 hr. gas in 20 min.

Rec. 630' clean oil 30' mco 88,000 gas

DST 5707-52 open 1/2 hr. Rec. 5' vsgcm

Morrow shale 5745 DST 5816-45

open 2 hr. Rec. 30' ho & gcm TD 5955

5" @ 5910 CO to 5869 Perf. 5844-58

1 gw scum oil 500 A 1 bo SSG

42/ 5830-37 2000 A S/ 2 bo 3000 A

SP 5340 12/ 5332-34 1 1/2 bswph 12/ 5273-

75 1 1/2 bswph 40/ 5294-5301 FU 1800' oil

7 bo 7 hr. 500 A 14 1/2 boph PB 5330

F & S/ 11 boph Comp. 170 bopd

County **Meade** State **Kansas**

Sec. **26** (Blk. Twp.) **33** (Sur. Rge.) **30W** Map No.

Operator **Columbian Fuel**

Well No. **7** Farm **Novinger**

Elev. _____ Location **C NW NE**

FIRST REPORT

660 Ft. From **N** Line **NE**

660 Ft. From **W** Line **Quarte**

Ist. Report **MAR 1 2 1952**

Completion _____

Remarks _____

Spudding Date _____

Drig. Data **Novinger** **-(Deep test)**

RUR

J. G. MCGEHEE