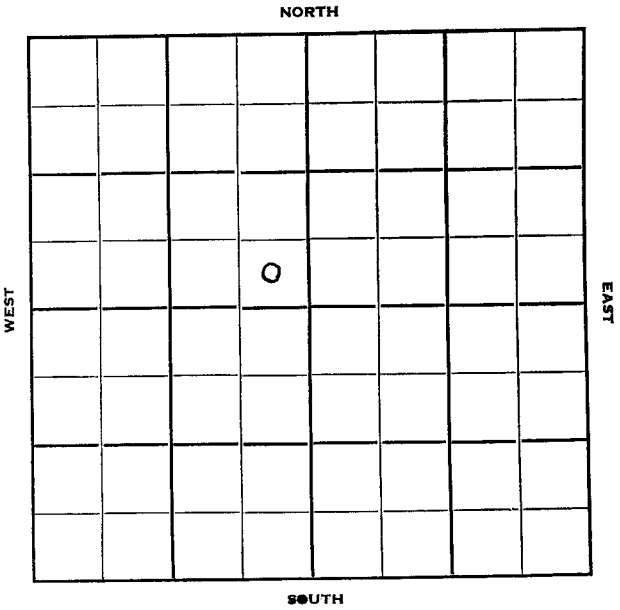


Section 26 Township 33 Range 31 W

Well No. # 1 H. W. Jury

Company Flynn Oil



Sec. 26 Twp. 33 R. 31W

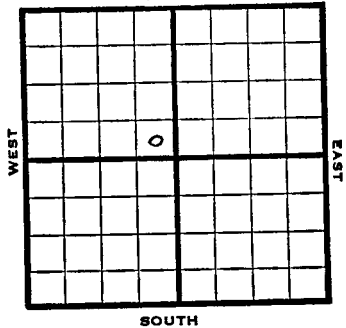
Well No. #1 H. W. Jury Farm

Flynn Oil Company

Barbour Contractor

Wildcat (Miss test)

NORTH



         Ft. from N. Line

330 Ft. from S. Line

330 Ft. from E. Line

         Ft. from W. Line

SE SE NW

1952	Log. 2738 REPORT
2/13	Spud 2-11-52 Drlg.
2/20	13" @ 696 Drlg. 1330'
3/5	8" set Drlg. 4087'
3/12	Lans. 4283 DST 4475-4508 1 hr. 1350' SW 1250# DST 4850-4913 1 hr. 100' m 350' GCSW
3/18	Morrow sd 5553-63'
3/25	DST 5514-70', 1½ hr, Pkr stuck DST 5581-5600', 95 mins, 1 M gas, 25' OCM, 1375# DD to 5860' TD DST 5818-60, 1-¾ hr, 370' oil, 1475# 5" @ 5856 Schl tops: Lans. 4303' Morrow 5538' Miss 5581'
4/9	80/5586-5602 1000 A 12/5061-65 wtr.prep. to set plug S/ 4 boph 20/ 5831-36 16/ 5845-49 no inc. DD 5865 1000 A S/ 4½ bo 6 hrs. S/ 84 BO 24 hrs. 24/ 5596-5602 est. 100,000 gas S/ 4 boph

1952

- 4/23 Sq off 5061-65 Set plug 5070  
CO S/6.26 BO est 1/4 M gas 1st hr.  
Ran Tub. 5860 Set Pkr 5770  
F thru tab 59.6 BO 20 hrs.
- 4/30 F 57 BO 24 hrs.  
F 55 BO 24 hrs.
- 5/7 F 45 to 75 BOPD
- 5/14 NR
- 5/21 F 39 Bopd
- 5/28 F 35 BOPD
- 6/11 NR
- 6/18 NR
- 6/25 "
- 7/2 NR
- 7/9 P/64 BOPD
- 7/17 NR
- 7/23 "
- 7/30 "
- 8/6 "
- 8/13 F avg. 28 Bopd
- 8/20 NR
- 8/27 "
- 9/3 "
- 9/10 "
- 9/17 "
- 9/24 Spud date: 2-11-52 Oil Well  
TD 5865 13" @ 696  
DST 4475-4508 opn 1 hr. Rec. 1350'  
sw 1250# DST 4850-4913 opn 1 hr.  
Rec. 100' mud 350' gcsw  
Morrow 5533-63  
DST 5514-70 opn 1 1/2 hr. Packer stuck  
DST 5581-5600 opn 95 min. Rec. 1  
mcfg 25' socm 1375# TD 5860  
DST 5818-60 opn 1-3/4 hr. Rec. 370'  
oil 1475# 5" @ 5856 Lens. 4303  
Morrow 5538 Miss 5511 CO to 5860  
S/1 boph 15 hr. 500 A S/3 1/2 boph  
15 hr. 1500 S/7 1/2 boph 2 hr.  
80/5586-5602 1000 A 12/5061-65 wtr.  
20/5831-36 16/5845-49 DD 5865  
1000 A S/4 1/2 bo 6 hr. S/84 bo  
24 hr. 24/5596-5602 100,000 gas  
S/4 boph SP 5070  
S/6.26 bo 1/4 mcfg SP 5770

1952 (Information brought forward)

9/24 F/59.6 bo 20hr. F/57 bo 24 hrs  
F/55 bo 24 hr. Pump 59 bopd

Schl. Tops:

Hol. 2592	Mer. 2660
Win 2718	Ft. Riley 2838
Top. 3380	Hoob. 4284
Doug 4308	Lans. 4418
BAC 5018	Harm. 5062
Cher. ee 5247	Atoka 5738
Chast. r 5381	
Comp. 25 bopd	

**COMPLETED**

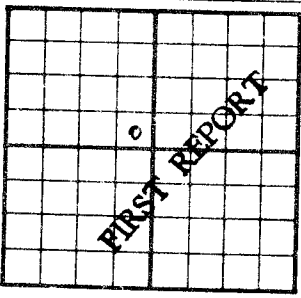
County **Seward** State **Kansas**

Sec. **26** (Blk.) **33** (Sur.) **31W** Map No.

Operator **Flynn Oil**

Well No. **1** Farm **H. W. Jury**

Elev. Location **SE SE NW**



**330** Ft. From **S** Line **NW**

**330** Ft. From **E** Line Quarter

1st. Report **FEB 13 1952**

Completion

Remarks

**Barbour - Contr.**

Spudding Date **2-11-52**

**Wildcat (Miss test)**

Drlg. Data

Drlg.

**J. G. McGEHEE**



Drig. Data

S/ 84 bo 24 hr. 24/ 5596-5602

100,000 gas S/ 4 boph SP 5070

S/ 6.26 bo  $\frac{1}{4}$  mcfg SP 5770 F/ 59.6 bo

20 hr. F/ 57 bo 24 hr. F/ 55 bo 24 hr.

Pump. 59 bopd

SCHLUMBERGER TOPS:

Hoi. 2592 Her. 2660 Win. 2718

Ft. Riley 2838 Top. 3880 Heeb. 4284

Doug. 4322 Lans. 4418 B KC 5008

Marm. 5062 Cherokee 5247 Atoka 5538

Chester 5581

Comp. 25 bopd

Misc.
Pierce Map
France Map
Tracings
Land Wall Map
Land Small Map
Scout Cards

580 29 1957