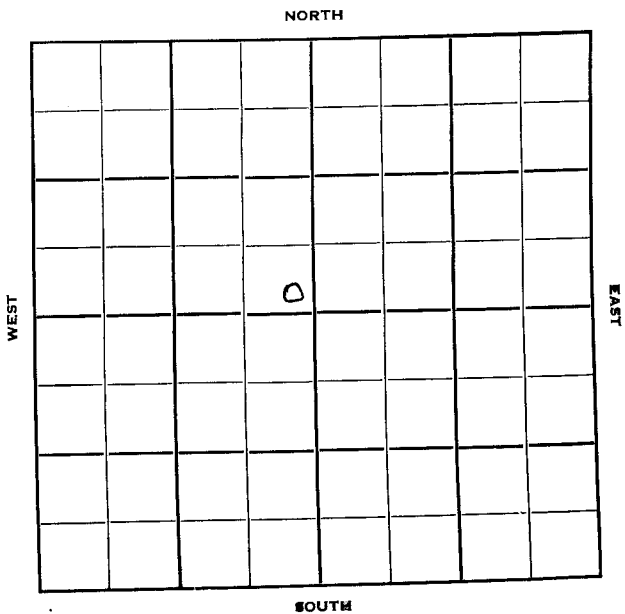


Section 29 Township 33 Range 33-W

Well No. #1 Cole "B"

Company Cities Service



Sec. 29 Twp. 33 R. 33-11

Well No. #1 Cole "B" Farm

Cities Service Company

Contractor

Hugoton

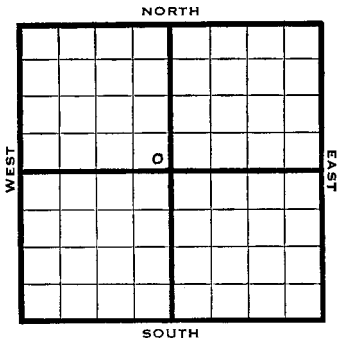
_____ Ft. from N. Line

100 Ft. from S. Line

100 Ft. from E. Line

_____ Ft. from W. Line

SE SE NW



1950 Elev 2850 REPORT

7/12 Spud 7-9-50
8" @ 560
WOC

8/30 5" @ 2771
TD 2775
Her 2604 Krider 2626
Win 2712
10/2704-06, 110/2658-80, 40/2640-48
60/2620-32, 40/2604-12
14000 total acid
Comp. 12,500,999 gas
Completed

COMPLETED

Map No. _____ Sec. 29 Twp. 33 R. 33W


Well No. 1 Cole "B"

Cities Service Company

_____ Contractor

ST 811 177

SECTION PLAT



_____ Ft. from N. Line

100

_____ Ft. from S. Line

100

_____ Ft. from E. Line

_____ Ft. from W. Line

Seward County

Location _____

Rig up _____

Drilling and Remarks:

Spud 7-9-50

8" 560

700

RECORD

Cased _____ in., _____ ft.

Sand _____

Gas _____

Oil _____

Total Depth _____

PRODUCTION

1st 24 hrs. Nat. _____

1st 24 hrs. after shot _____

Gas _____ Cu. Ft.

Dry Hole _____

Abandoned _____

Date

JUL 12 1950 19

W. H. [unclear] Scout

