

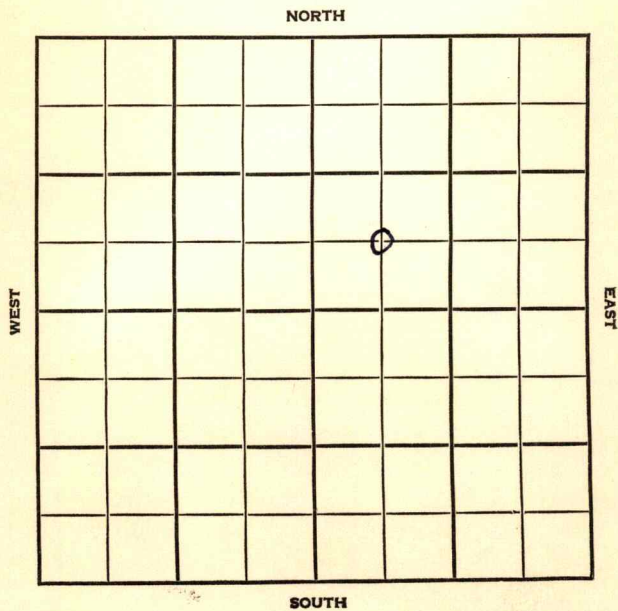
DX 78-1

Meade **KANSAS**

Section 3 Township 33 Range 30 W

Well No. # 1 Leslie

Company Colorado Oil & Gas



HOT FILE

Meade KANSAS

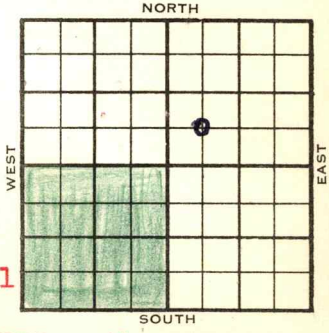
SEC. 3	TWP. 33	R. 30W	Exp
--------	---------	--------	-----

WELL NO. 1 Leslie FARM

COMPANY Colorado O&G & Sunray-Mid-Cont-25% int

CONTRACTOR Garvey Wildcat

1980 _____ Ft. from N. Line
 _____ Ft. from S. Line
 1980 _____ Ft. from E. Line
 _____ Ft. from W. Line



C SW NE Exploratory well
 OBOC
~~MCP~~ SUNRAY* MCPC 25% interest
 PEPL - DHM

1955	ELEVATION 2737'	REPORT
------	-----------------	--------

4/27 Spud 4-24-55
 Rng. surface

4/28 Spud 4-24-55
 13-3/8" @ 638 w/600 sks. (Ltr-Gilstrap)

4-31 T.D. 5700'
 Swabbing 8 barrels oil per hour

5/26 Spud 4-25-55, 13 3/8" @ 638 w/600 sks
 8 5/8" @ 2689.99 w/400 sax,
 DST 3575-90 open 2 hr, rec 345' msw,
 IFP 20#, FFP 185#, BHP 975/30"
 DST 3881-94, open 2 hr, rec 5' mud,
 SIP 0# 30", all pressure 0#,
 DST 4984-5005 open 2 hr, rec 2610' sw
 IFP 180#, FFP 1200#, BHP 1515/30"
 DST 5475-85, open 2 hr, wk blow
 rec 10' mud, all pressures 0#
 DST 5535-54, open 1 hr, rec 10' mud,
 all pressures 0#
 DST 5634-41, open 1 1/2 hr, rec 20' mud
 0#,
 DST 5639-47 open 46 min, rec 20' mud
 IFP-FFP 0#,
 DST 5661-68 open 2 hr, rec 40' ho &
 gcm, BHP 630#

OVER

1955

5/26

continued

DST 5661-74, open 3 hr, rec 1600' gas in pipe, rec 75' vho & gcm, BHP 705# DD to 5693,

DST 5673-93 open 2 hr, gas in 25 min, rec 3050' fræe oil plus 100' mco BHP 1840#/43" tstg.

Anhy 1520, Her 2779, Kr. 2745, Winf 2796, Up F. Ft. Riley 2868,

L. Ft. Riley 2942, Florence flint 2988, Wreford 3044, Marm 5157,

Morrow 5625, Morrow sd 5634

6/2 Miss 5703, TD 5749' 5 1/2" @ 5745 CO. Perf 5668-84. Test 8 1/2 BOPH

6/7 No report

6/8 5760' no report

6/9 " " "

6/9 F/1 1/2 bo 1 hr, 250 M-A, S & F/16.3 bo in 30 min. F/11 boph no wtr, 16/64" choke

6/10 5769' no report

6/13 TD 5760' Perf 5668-84' Sandfraced. Testad 1536 BO/d rate.

6/14 TD 5760' No report

6/16 5760' no report

6/17 no report

6/20 Flow 1536 BO/d rate 3/4 C TP 75# Complete

6/30 Shut in.

7/7 Shut in

7/14 Comp 1073 bopd

COMPLETED

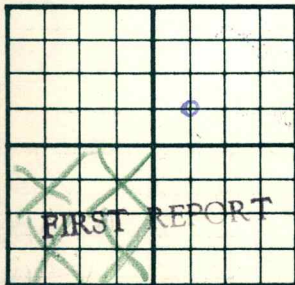
County **Meade** State **Kansas**

Sec. **3** (Blk.) **33** (Sur.) **30W** Map No.

Operator **Colorado Oil & Gas**

Well No. **1** Farm **Leslie**

Elev. Location **C SW NE**



1980 Ft. From **N** Line **NE**

1980 Ft. From **E** Line Quarter

1st. Report **APR 27 1955**

Completion

Remarks ~~MCPC - 1/4 int.~~
~~PEPL - DIM~~

Garvey - Contr.

Spudding Date **4-24-55**

Drlg. Data **Wildcat**

rng. surface

FABEN GILSTRAP

County Meade Elev. 2737
 Sec. 3 Twp. 33 Rge. 30W
 Company Colorado O & G
 Farm Name Leslie No. 1

TOPS	DEPTH	LOG	DATUM	Loc. in Sec.
Anh.	<u>1520</u>			C SW NE
TP. <u>Hall</u>	<u>2618</u>			1980' NL
H. <u>Herr</u>	<u>2743</u>			1980' EL
Tr. <u>Herr</u>	<u>2779</u>	<u>2730</u>		
Dg. <u>Winn</u>	<u>2791</u>	<u>2783</u>		
Bl. <u>V. 7+1/2</u>	<u>2818</u>	<u>2838</u>		
L. <u>7+1/2</u>	<u>2942</u>	<u>2908</u>		
K.C. <u>7+1/2</u>	<u>2988</u>	<u>2955</u>		Geol.
B.K.C. <u>Wildcat</u>	<u>3044</u>	<u>3016</u>		Contr.
Ce. <u>Mason</u>	<u>5157</u>	<u>5142</u>		Garvey
C. <u>Mason</u>	<u>5630</u>	<u>5620</u>		Pool
M. <u>Mason</u>	<u>5634</u>	<u>5703</u>	<u>2897</u>	Wildcat
M. <u>ss</u>			<u>2766</u>	
K.				
Mz.				
Mq.				
V.				
S.				
S.				
A.				
R.				
PE.				
G.				
T.D.	<u>5748</u>	<u>5749</u>		COMPLETE

Date Comm. 4-24-55 **JUL 13 1955**
13 3/8" @ 642 / 600 8 5/8" @ 2674 / 400
 DST 3575-90 open 2 hr. Rec. 345' muddy
 sw 975/30" DST 3881-94 open 2 hr.
 Rec. 5' mud O# DST 4984-5005
 open 2 hr. Rec. 2610' sw 1515/30"
 DST 5475-85 open 2 hr. Rec. 10' mud
 O# DST 5535-54 open 1 hr. Rec.
 10' mud DST 5634-41 open 1 1/2 hr.

OVER

Rec. 20' mud DST 5639-47 open 46 min.

Rec. 20' mud 50/30" DST 5661-68

open 2 hr. Rec. 40' ho & gcm 630#

DST 5661-74 open 3 hr. Rec. 75' vho &

gcm 705/60" DST 5673-93 open 2 hr.

gas in 25 min. flow oil in 1 hr. 56 min.

Rec. 3050' free oil 100' mco 1840#

5 $\frac{1}{2}$ " @ 5746/150 CO 64/ 5668-84

S/ 8 $\frac{1}{2}$ boph F/ 1 $\frac{1}{2}$ bo 1 hr., 250 M-A

S & F/ 16.3 bo $\frac{1}{2}$ hr. F/ 11 boph

Comp. 1073 bopd

.....	Misc.
.....	Pierce Map
.....	France Map
.....	Tracings
.....	Land Wall Map
.....	Land Small Map
.....	Scout Cards

RC

JUL 25 1955