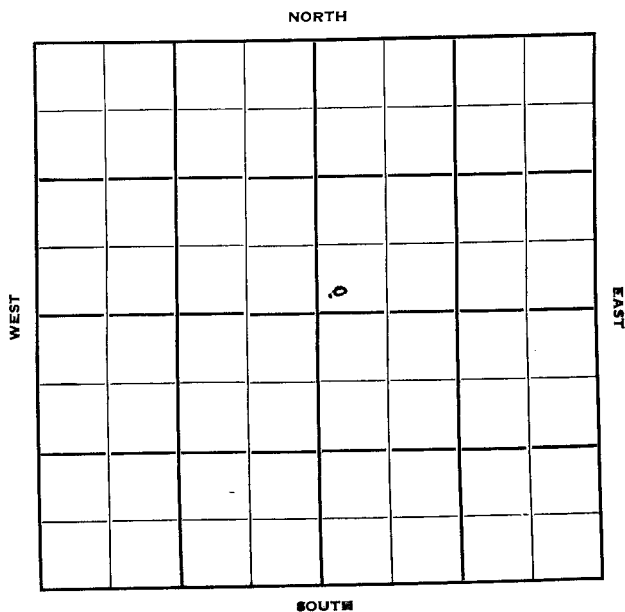


Section 31 Township 33 Range 34W

Well No. #1 Felter

Company Panhandle Eastern



Seward

34W ✓

Sec. 31 Twp. 33 R. 34W

Well No. #1 Felter Farm

Panhandle Eastern Company

Moran Drlg. Contractor

Hugoton Pool

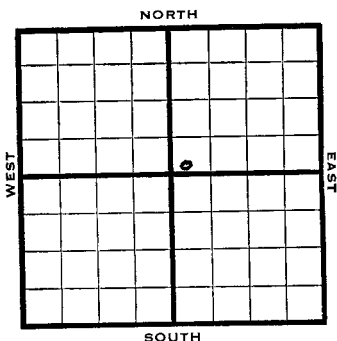
2340' Ft. from N. Line

_____ Ft. from S. Line

2330' Ft. from E. Line

_____ Ft. from W. Line

SW NE



1949 Elev 2955' REPORT

11/2 10" @ 659'

11/9 TD 2656
7" @ 2649'

11/23 TD 2805'
7" @ 2649'
192' of 5" Perf Liner @ 2805'
16000 acid
22,532,000 Gas
417# R Pr.
Comp

COMPLETED

Kansas


Map No. _____ Sec. 31 Twp. 33 R. 34WWell No. 1 Felter

Panhandle Eastern _____ Company

Moran Drlg. _____ Contractor

SW NE

SECTION PLAT

2340 Ft. from N. Line

_____ Ft. from S. Line

2330 Ft. from E. Line

_____ Ft. from W. Line

Seward County

RECORD

Location _____

Cased _____ in., _____ ft.

Rig up _____

Sand _____

Drilling and Remarks:

Gas _____

Oil _____

Total Depth _____

10" @ 659

PRODUCTION

1st 24 hrs. Nat. _____

1st 24 hrs. after shot _____

Gas _____ Cu. Ft.

Dry Hole _____

Abandoned _____

Date

NOV 2 1949 19

S. J. LEWIS Scout

Kansas


Map No. _____ Sec. 31 Twp. 33 R. 34WWell No. 1 Felter

Panhandle Eastern _____ Company

COMPLETE

Contractor _____

SW NE

2,295
SECTION PLAT~~2340~~ Ft. from N. Line

_____ Ft. from S. Line

2330 Ft. from E. Line

_____ Ft. from W. Line

Seward County

Location _____

Rig up _____

Drilling and Remarks:

7" C2649192' 5" PerforanceC280516000 acid22,532.00 Gas412 R

RECORD

Cased _____ in., _____ ft.

Sand _____

Gas _____

Oil _____

Total Depth 2805

PRODUCTION

1st 24 hrs. Nat. _____

1st 24 hrs. after shot _____

Gas _____ Cu. Ft.

Dry Hole _____

Abandoned _____

Date

NOV 23 1949 19

S. J. LEWIS

Scout