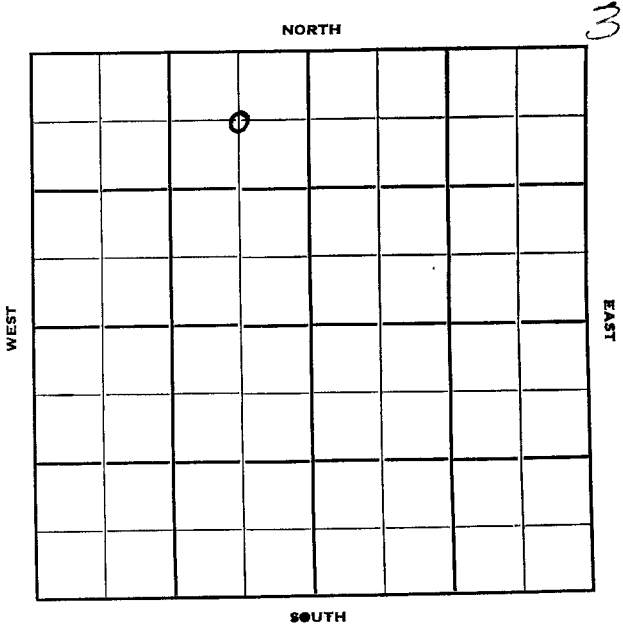


Section 35 Township 33 Range 30 W

Well No. # 2 Vail

Company Columbian Fuel



Sec. 35 Twp. 33 R. 30W

Well No. #2 Vail Farm

Columbian Fuel Company

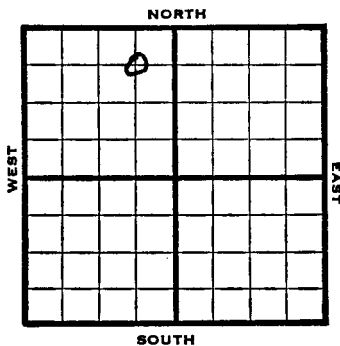
Mid-Western - Contr. Contractor

660' Ft. from N. Line

_____ Ft. from S. Line

660' Ft. from E. Line

_____ Ft. from W. Line



C NE NW

1952 Elev. 2717 REPORT

- 6/25 Spud 6-20-52
13" @ 632
Drlg. 2190'
- 7/2 8" @ 2724
Drlg. 3048'
- 7/9 Drlg. 4770'
- 7/17 DST 5304-24, 1 hr, gas in 14"
4515' clean oil, 40' SWCM 1440#
DST 5322-46 1 hr, gas in 9", 1260' cle
oil & 270' SW 1425#
Drlg. 5375'
- 7/23 f 5270-5323 51 F 5324-46 22'
Drlg. ahead
- 7/30 TD 5375' 5" @ 5371½
- 8/6 CO 12/5332-34
- 8/13 60/5304-14 10 galwph & Boph
500 A 1500 A 42 Bopd for 7 hrs.
2-3/8" @ 5316' PB TD 5320
- 8/20 NR
- 8/27 "

1952

9/4 Spud 6-20-52

Oil Well TD 5375

13" @ 632 8" @ 2724

DST 5304-24 opn 1 hr. gas in 14
min. Rec. 4515' clean oil 40'

swcm 1440# DST 5322-46 opn 1 hr.
gas in 9 min. Rec. 1260' clean oil

270' sw 1425# TD 5375

5" @ 5371 12/5332-34 60/5304-14

10 bwph 1 bo 500 A 1500 A

42 boph PB 5320

Wellington 2157' Hol. 2650

Her. 2710 Kri 2783

Ft. Riley 2902 Lans. 4473

Marm 5267 Comp. 430 bopd

COMPL.

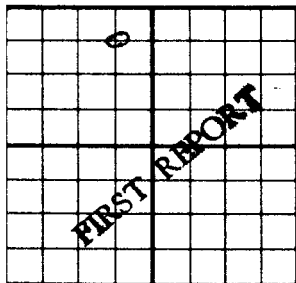
County **Neade** State **Kansas**

Sec. **35** (Blk. Twp.) **35** (Sur. Rge.) **30W** Map No.

Operator **Columbian Fuel**

Well No. **2** Farm **Vail**

Elev. _____ Location **C NE NW**



660 Ft. From **N** Line **NW**

660 Ft. From **E** Line Quarter

1st. Report **JUN 25 1952**

Completion _____

Remarks _____

Mid-Western - Contr.

Spudding Date **6-20-52**

Drig. Data _____

13" @ 632 Drig. 2190

J. G. McGEHEE

