

Stevens

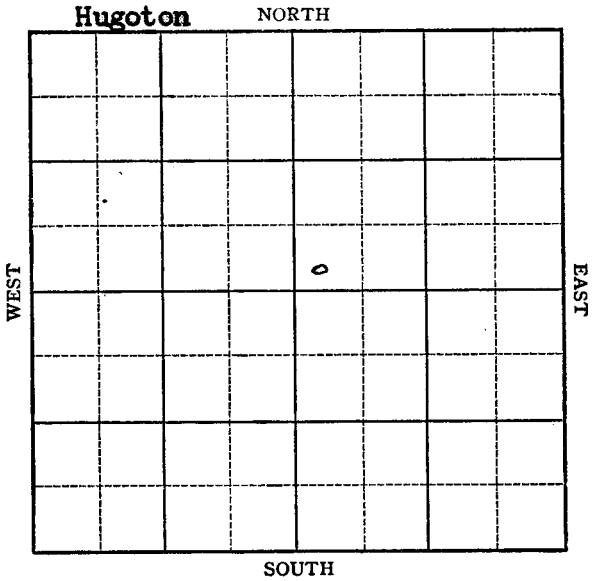
FORM 51 IOM 12-46 PETROL

KANSAS

Section 36 Township 33 Range 36W

Well No. 1 Fulkerson

Company Northern Natural Gas



Stevens

Sec. 36 Twp. 33 R. 36-W

Well No. #1 Mulkerson Farm

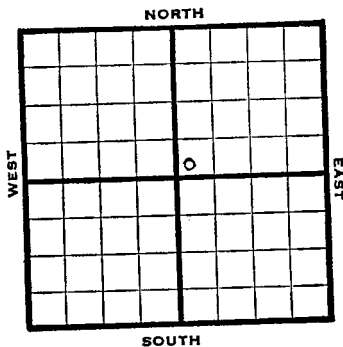
Northern Natural Gas Company
Hugoton Pool

 Ft. from N. Line

100 Ft. from S. Line

 Ft. from E. Line

200 Ft. from W. Line



SW 1/4

REPORT

1947 Elev. 3032'

4/30 Location

5/7 Drlg. 100'

5/13 10" @ 662'
TD 2625'
7" @ 2610'
RUST

5/20 " "

5/27 Drlg. 2670'

6/3 TD 2800
206' 5" Perf liner @ 2800
1600 acid

6/11 7" @ 2610'
206' of 5" Perf. Liner @ 2800'
16000 Acid
28,501,000 Gas.
416 $\frac{1}{2}$ R. Pr.
TD 2800'

COMPLETED

Map No. 0 Sec. 36 Twp. 33 R. 36W

Well No. 1 Fulkerson

Northern Natural Gas Company

COMPLETE

SW NE

Contractor

E. I. 3032

SECTION PLAT

 Ft. from N. Line

100 Ft. from S. Line

 Ft. from E. Line

200 Ft. from W. Line

Stevens County

Location

Rig up

Drilling and Remarks:

7" C 2610
206' of 5" Prof liner
C 5500
16000 acid
28,501,000. Gas
716 # R 1/2

RECORD

Cased in., ft.

Sand

Gas

Oil

Total Depth 2800

PRODUCTION

1st 24 hrs. Nat.

1st 24 hrs. after shot

Gas Cu. Ft.

Dry Hole

Abandoned

Date

JUN 11 1947 19

S. J. LEWIS Scout

Map No. _____ Sec. 36 Twp. 33 R. 36W

Well No. 1 Fulkerson

Northern Natural Gas Company

FIRST REPORT

Contractor _____

SW NE

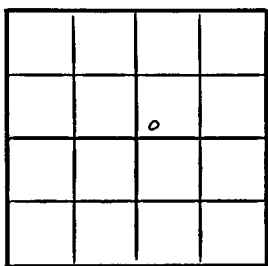
SECTION PLAT

_____ Ft. from N. Line

100 Ft. from S. Line

_____ Ft. from E. Line

200 Ft. from W. Line



Stevens County

Location X

Rig up _____

Drilling and Remarks:

RECORD

Cased in., ft.

Sand _____

Gas _____

Oil _____

Total Depth _____

PRODUCTION

1st 24 hrs. Nat. _____

1st 24 hrs. after shot _____

Gas _____ Cu. Ft.

Dry Hole _____

Abandoned _____

Date

APR 30 1947 19 _____

S. J. LEWIS Scout