

WICHITA BRANCH

KANSAS DRILLERS LOG

IMPORTANT
Kans. Geo. Survey request
samples on this well.

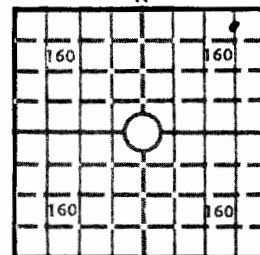
API No. 15 — 077 — 20,186
County Number

S. 6 T. 33 R. 5 NE W

Loc. N $\frac{1}{2}$ NE NE

County Harper

640 Acres
N



Locate well correctly

Elev.: Gr. 1338

DF 1341 KB 1343

Operator

P. O. M. Corporation

Address

Box 374
Ann Arbor, Michigan 48107

Well No.

#1

Lease Name

Everett Salser

Footage Location

330 feet from (N) line 660 feet from (E) line

Principal Contractor

Sage Drilling Co., Inc.

Geologist

R. L. Constant

Spud Date

March 24, 1973

Total Depth

3740

P.B.T.D.

--

Date Completed

March 30, 1973

Oil Purchaser

--

CASING RECORD

Report of all strings set — surface, intermediate, production, etc.

Purpose of string	Size hole drilled	Size casing set (in O.D.)	Weight lbs/ft.	Setting depth	Type cement	Sacks	Type and percent additives
surface	12-1/4	8-5/8	20#	245'	sunset	190	none

LINER RECORD

PERFORATION RECORD

Top, ft.	Bottom, ft.	Socks cement	Shots per ft.	Size & type	Depth interval

Size	Setting depth	Packer set at			

ACID, FRACTURE, SHOT, CEMENT SQUEEZE RECORD

Amount and kind of material used	Depth interval treated

INITIAL PRODUCTION

Date of first production	Producing method (flowing, pumping, gas lift, etc.)				
RATE OF PRODUCTION PER 24 HOURS	Oil	Gas	Water	Gas-oil ratio	
	bbls.	MCf	bbls.	CFPB	
Disposition of gas (vented, used on lease or sold)			Producing interval (s)		

INSTRUCTIONS: As provided in KCC Rule 82-2-125, within 90 days after completion of a well, one completed copy of this Drillers Log shall be transmitted to the State Geological Survey of Kansas, 4150 Monroe Street, Wichita, Kansas 67209. Copies of this form are available from the Conservation Division, State Corporation Commission, 3830 So. Meridian (P.O. Box 17027), Wichita, Kansas 66217. Phone AC 316-522-2206. If confidential custody is desired, please note Rule 82-2-125. Drillers Logs will be on open file in the Oil and Gas Division, State Geological Survey of Kansas, Lawrence, Kansas 66044.

Operator POM Corporation		DESIGNATE TYPE OF COMP.: OIL, GAS, DRY HOLE, SWDW, ETC.:
Well No. 1	Lease Name Everett Salser	Dry Hole
S ___ T ___ R ___ E ___ W		

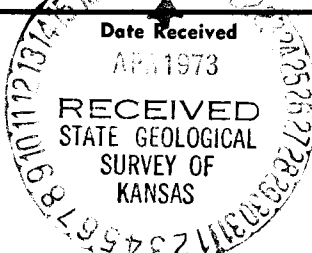

WELL LOG

Show all important zones of porosity and contents thereof; cored intervals, and all drill-stem tests, including depth interval tested, cushion used, time tool open, flowing and shut-in pressures, and recoveries.

SHOW GEOLOGICAL MARKERS, LOGS RUN,
OR OTHER DESCRIPTIVE INFORMATION.

FORMATION DESCRIPTION, CONTENTS, ETC.	TOP	BOTTOM	NAME	DEPTH
DST #1 - No water cushion; open 2 hrs.; rec. 180' gas in pipe; 120'thick watery mud with slight show of oil. IF 50#; FF58#; IBHP 116# (15 min.); FBHP 337# (1 hr.)	3714	3740	Heebner Sh. Iatan Lm. Stalnaker Sd Kansas City Lm.	3097 3448 3480 3711
No logs were run on hole.				

USE ADDITIONAL SHEETS, IF NECESSARY, TO COMPLETE WELL RECORD.

	Date Received APR 11 1973
	 E. J. Lisius Signature
	Production Engineer Title
	April 4, 1973 Date