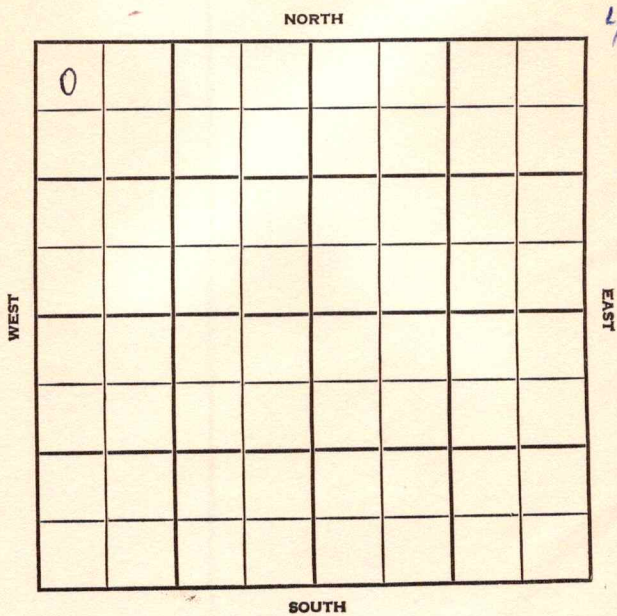


Section 16 Township 33 Range 6 W

Well No. # 1 Wilson

Company Musgrove Pet. et al



Harper KANSAS

SEC. 16 TWP. 33 R. 6W

WELL NO. 1 Wilson FARM

COMPANY Musgrove Petr. et al

CONTRACTOR

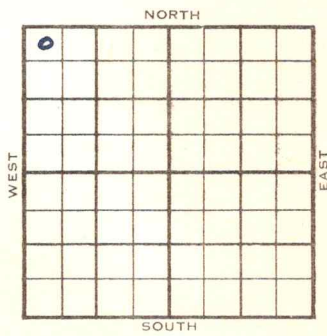
**Wildcat**

330 Ft. from N. Line

Ft. from S. Line

Ft. from E. Line

330 Ft. from W. Line



NW NW NW  
Texas FO - Skelly DHM

	ELEVATION	REPORT
1954	1334'	

11/17 RUR

12/8 Spud 11-16-54 D & A TD 5120  
 8" @ 216 Elgin 3030 Heeb 3205  
 Doug 3337 Stal. 3585 KC 3830  
 Miss 4459  
 DST 4450-70 open 1½ hr rec 30' SGCM  
 52# Kh. 4779 Simp. 4886  
 DST 4882-95 open 1 hr rec 510' SW  
 1940# Arb. 5062 TD 5120  
 D & A

**ABANDONED.**



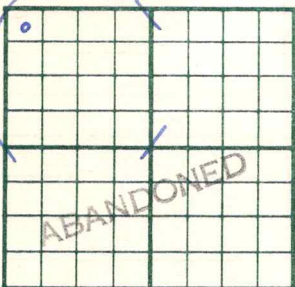
County Harper State Kansas

Sec. 16 (Blk. 33) (Sur. 6W) (Twp. 33) (Rge. 6W) Map No.

Operator Musgrove Pet. etal.

Well No. 1 Farm Wilson

Elev. 1334 Location NW NW NW



330 Ft. From N Line NW

330 Ft. From W Line Quarter

Ist. Report

Completion DEC 8 1954

Remarks Wildcat

Spudding Date 11-16-54

Drlg. Data D & A TD 5120

8" @ 216 Elgin 3030 Heeb. 3205

Doug. 3337 Stal. 3585 KC 3830

Miss. 4459 DST 4450-70 open 1 1/2 hr.

Rec. 30' sgcm 52# Kh. 4779

Simp. 4886 DST 4882-95 open 1 hr.

Rec. 510' sw 1940# Arb. 5062 TD 5120

D & A

FABEN GILSTRAP