

KANSAS

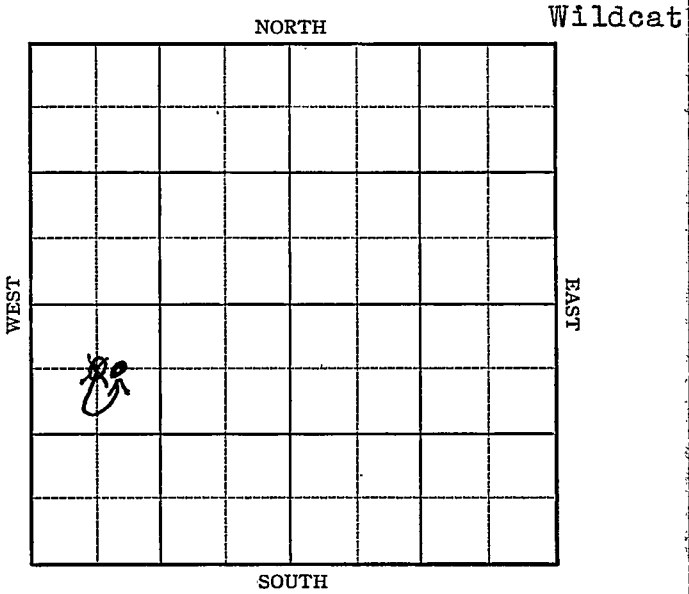
Harper

FORM 51 5M 1-42 PETROL

Section 1 Township 34 Range 6-W

Well No. #1 Lakman Estate

Company H. M. Williams



Sec. I Twp. 34 R. 6-W

Well No. #1 Lakman Estate Farm

H. M. Williams Company

(Wildcat)

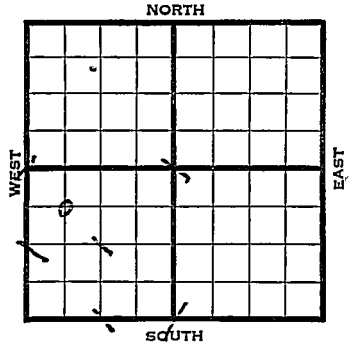
660 Ft. from N. Line

_____ Ft. from S. Line

_____ Ft. from E. Line

810
~~660~~ Ft. from W. Line

Elev. 1237



1942	REPORT
1/28	Location
2/5	15" - 132' WOC.
2/12	10" - 1040' WOC.
2/19	SD 1895'
2/26	Drlg. 2272'
3/5	Drlg. 3545'
3/12	Stalnaker 3532' K.C. 3763'
	Sat. 3770-73' T.D. 3777'
	Drill pipe stuck. Shot off drill pipe 3510'
3/19	Drlg. 4020'
3/26	Miss. 4433' Drlg. 4600' No shows.
4/2	Drlg. 4923' in Miss.
4/8	B. Miss. 4790' No viola.
	Simp. Sand 4910' Arb. 5099'
	T.D. 5127' No shows.
	Shut down.
	OVER

1942

4/15

Arb. 5099'

T.D. 5127'

No shows.

ABANDONED

Map No. 32 Sec. 1 Twp. 34 R. 6W

Well No. 1 Lakman Estate

H. M. Williams Company

CORRECTION Contractor

C NW SW

SECTION PLAT

660 Ft. from N. Line

_____ Ft. from S. Line

_____ Ft. from E. Line

810 Ft. from W. Line

o			

WILDCAT

RECORD

Location _____

Cased _____ in., _____ ft.

Rig up _____

Sand _____

Drilling and Remarks:

Gas _____

Reported it as

Oil _____

660 x 660

Total Depth _____

PRODUCTION

1st 24 hrs. Nat. _____

1st 24 hrs. after shot _____

Gas _____ Cu. Ft.

Dry Hole _____

Abandoned _____

Date

FEB 4 1942 19

S. J. LEWIS Scout

Harper

KANSAS

Map No. 32 Sec. 1 34 Twp. 34 R. 6WWell No. 1 Lakman EstateH. M. Williams Company**FIRST REPORT**

Contractor

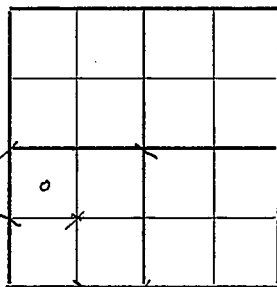
C NW SW

SECTION PLAT

660 Ft. from N. Line

_____ Ft. from S. Line

_____ Ft. from E. Line

660 Ft. from W. Line

WILDCAT

RECORD

Location XX

Rig up _____

Drilling and Remarks:

Cased _____ in., _____ ft.

Sand _____

Gas _____

Oil _____

Total Depth _____

PRODUCTION

1st 24 hrs. Nat. _____

1st 24 hrs. after shot _____

Gas _____ Cu. Ft.

Dry Hole _____

Abandoned _____

Date

JAN 28 1942 19

S. J. LEWIS

Scout

Harper

KANSAS

Map No. 32 Sec. 1 Twp. 34 R. 6W

Well No. 1 Lakman Estate

H. M. Williams Company

ABANDONED Contractor

C NW SW

SECTION PLAT

660 Ft. from N. Line

_____ Ft. from S. Line

_____ Ft. from E. Line

810 Ft. from W. Line

o			

WILDCAT

Location _____

Rig up _____

Drilling and Remarks:

Cur 45099

No show

RECORD

Cased _____ in., _____ ft.

Sand _____

Gas _____

Oil _____

Total Depth 5127

PRODUCTION

1st 24 hrs. Nat. _____

1st 24 hrs. after shot _____

Gas _____ Cu. Ft.

Dry Hole _____

Abandoned _____

Date

APR 15 1942

19

S. J. LEWIS

Scout