

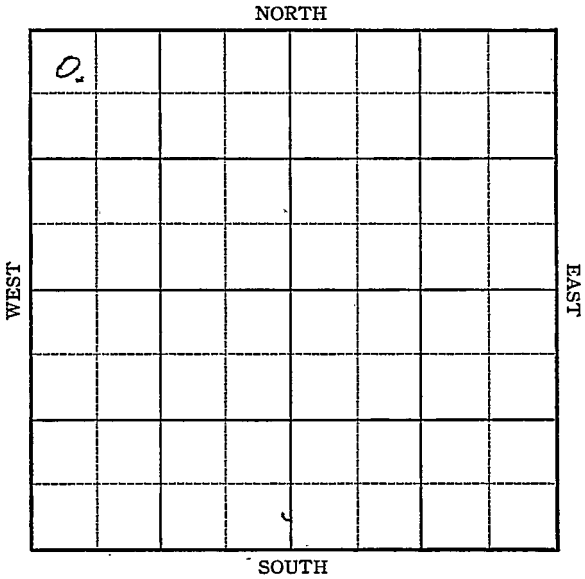
KANSAS

Barber

Section 10 Township 34 Range 14W

Well No. #1 Wheatley

Company Phillips



Sec. 10 Twp. 34 R. 14W

Well No #1 Wheatly Farm

Phillips Company

Wildcat


NORTH

330 Ft. from N. Line

 Ft. from S. Line

 Ft. from E. Line

330 Ft. from W. Line



Elev. 1611

REPORT

1944

- 7/19 Loc.
- 7/26 Drlg. 800'
- 8/2 10" @ 1138 Drlg. 2224
- 8/9 Drlg. 3728
- 8/16 Lans 4081
- 8/23 Drlg. 4545
- 8/30 Drlg. 4727
- 9/8 " "
- 9/13 Miss 4654 TD 4727
- 9/21 7" @ 4654 SSGas plus wtr.
- 9/28 " " " " " "
- 9/28 Viola 4985
- 10/4 Drlg. 5022
- 10/11 " " "
- 10/11 Simp sd 5182
- 10/11 Arb 5275
- 10/11 TD 5307 no shows PB
- 10/18 " " " " " "
- 10/25 " " " " " "
- 11/1 100 qts 4627-4711 SS Gas
- 11/8 18 gals. wtr per hr 83,000 gas
- 11/15 Arb 5275
- 11/15 TD 5307'

ABANDONED

KANSAS

Pool Name Wildcat

Map No. 93 Sec. 10 Twp. 34 R. 14W

Well No. 1 Wheatley

Phillips Company

FIRST REPORT

Contractor

NW/C

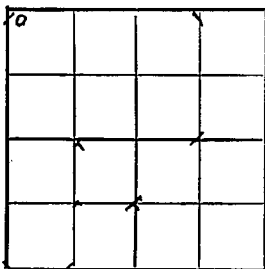
SECTION PLAT

330 Ft. from N. Line

_____ Ft. from S. Line

_____ Ft. from E. Line

330 Ft. from W. Line



Barber County

Location X

Rig up _____

Drilling and Remarks:

RECORD

Cased _____ in., _____ ft.

Sand _____

Gas _____

Oil _____

Total Depth _____

PRODUCTION

1st 24 hrs. Nat. _____

1st 24 hrs. after shot _____

Gas _____ Cu. Ft.

Dry Hole _____

Abandoned _____

Date

JUL 19 1944

S. J. LEWIS Scout

Pool Name Wild catMap No. 93 Sec. 10 Twp. 34 R. 14WWell No. 1 WheatleyPhillips CompanyABANDONED Contractor

NW/c

SECTION PLAT

0			

330 Ft. from N. Line

_____ Ft. from S. Line

_____ Ft. from E. Line

330 Ft. from W. Line

Barber County

Location _____

Rig up _____

Drilling and Remarks:

Art 525

RECORD

Cased _____ in., _____ ft.

Sand _____

Gas _____

Oil _____

Total Depth 5307

PRODUCTION

1st 24 hrs. Nat. _____

1st 24 hrs. after shot _____

Gas _____ Cu. Ft.

Dry Hole _____

Abandoned _____

Date

NOV 15 1944 19S. J. LEWIS Scout